

Water Security Plan Report

Date : 28-09-2023 Time : 3:18 PM User Name : xen.ataljal@gmail.com

STATE: HARYANA_6 »

DISTRICT: MAHENDRAGARH_69 »

BLOCK: NARNAUL_526 »

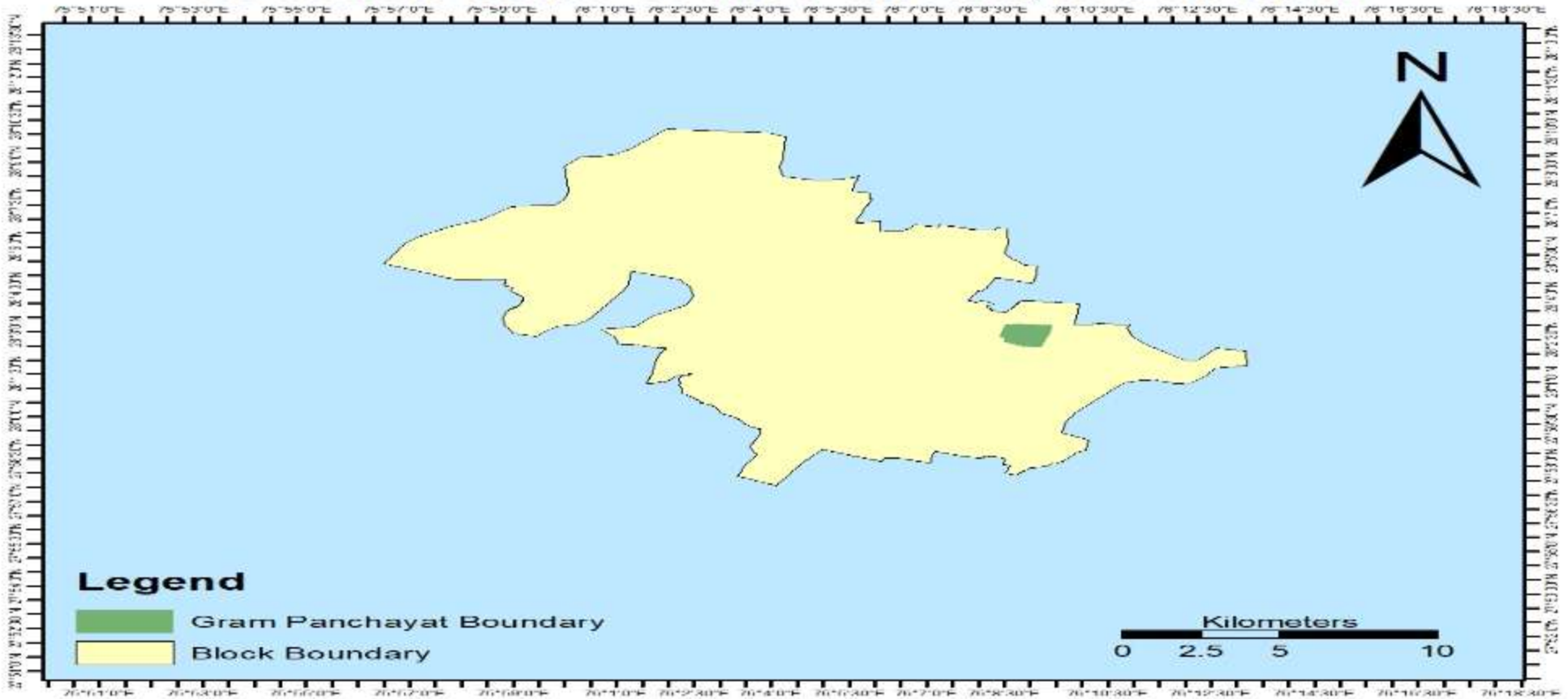
GRAM PANCHAYAT: FAZLIPUR_31715 »

YEAR: 2023-24 »

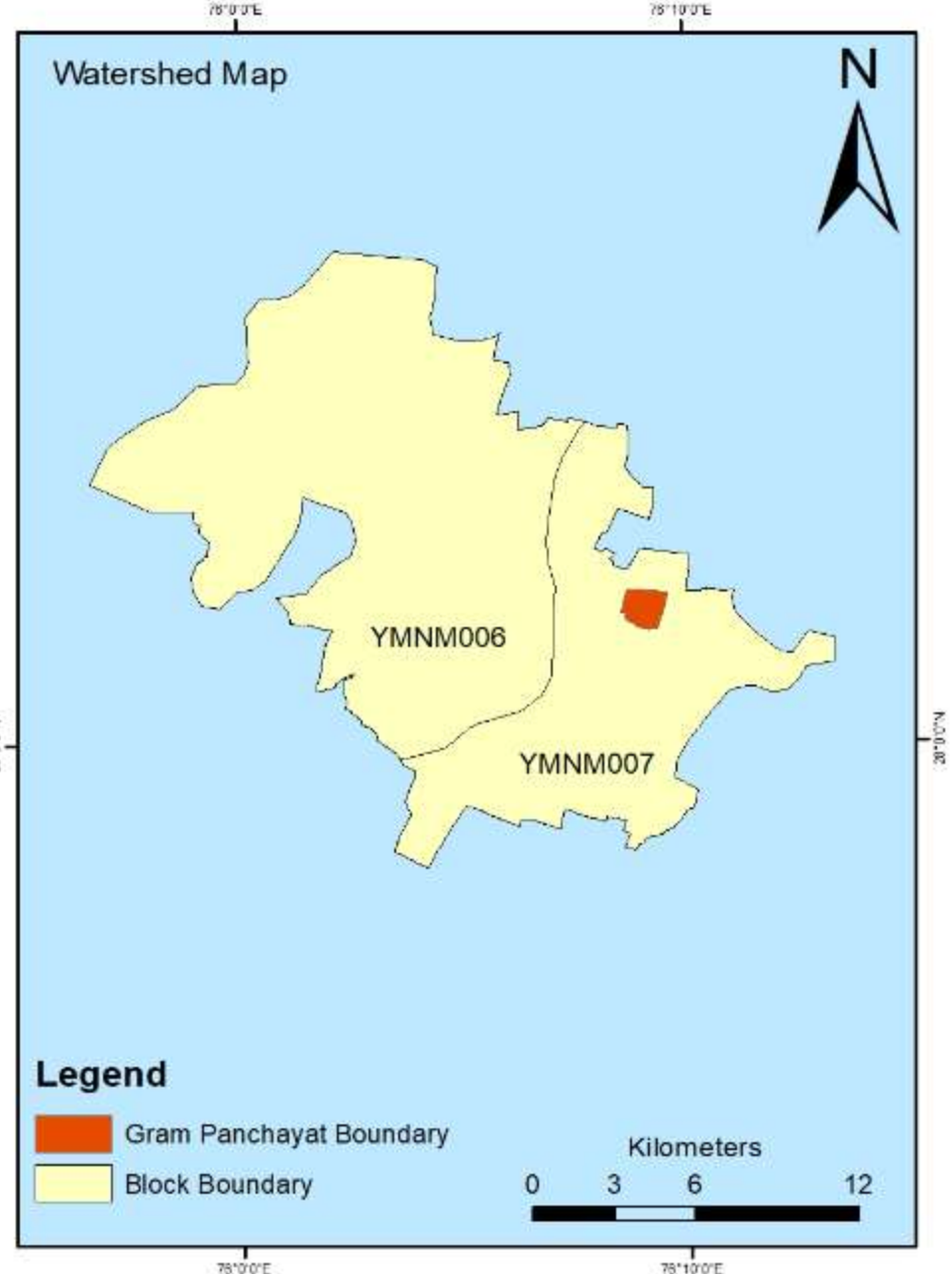
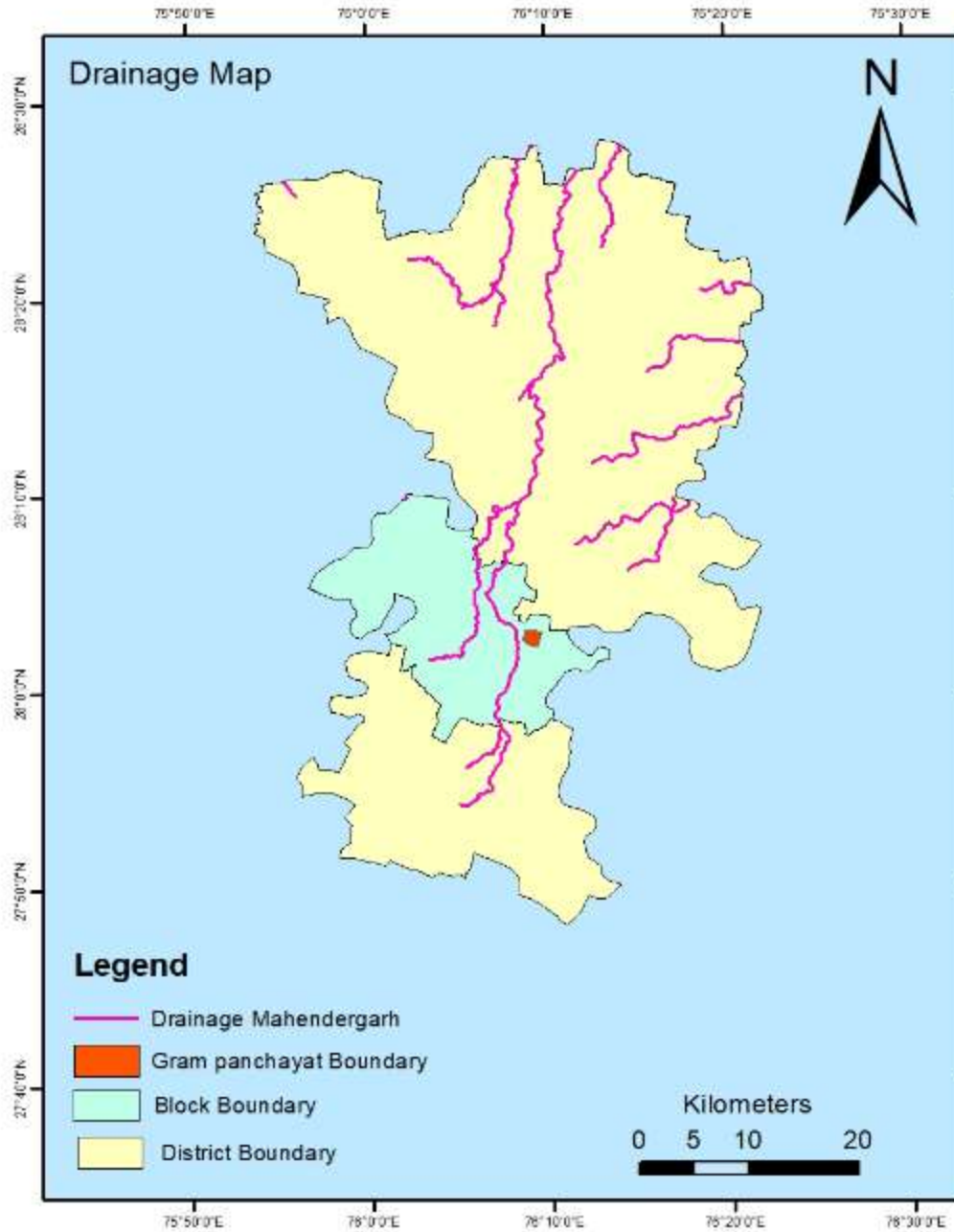
Gram Panchayat Information

State:	Haryana_6	District:	Mahendragarh_69
Block / Taluk :	Narnaul_526	GP Name :	Fazlipur_31715
GP ID :	31715	Block Area (Ha) :	21641.00
GP area (Ha) :	194.00	Watershed Code :	YMNM007
Watershed name :	Yamuna middle	Watershed area in Block / Taluk (Ha) :	9827.23
Sub-basin Code :	yMNM	Sub basin name :	Yamuna Middle (Confluence with Chambal to Hindon)
Basin Code :	2	Basin Name :	Yamuna

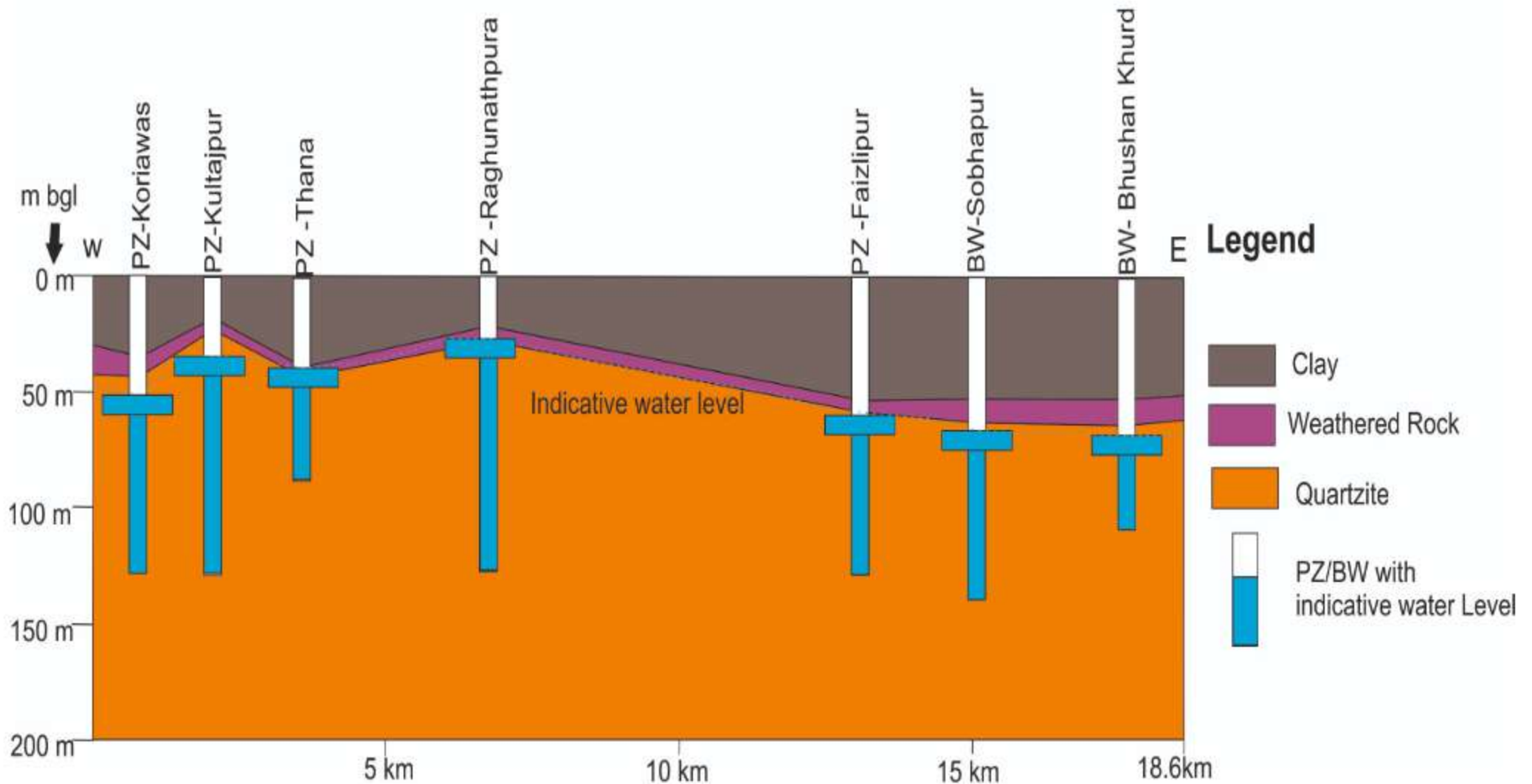
Location Map: Gram Panchayat Faizlipur



Gram Panchayat Faizlipur, Block Narnaul, District Mahendergarh



Conceptual Aquifer map: Village Faizlipur, Block Narnaul, District Mahendergarh



Ground Water Level

S.No.	Site Name	Location Details	Latitude	Longitude	Date	Well ID	Type of Well	Other Well Type	Ownership Type	Government Source	Diameter of well(m)	Depth of Well(mbmp)	Height of Measuring Point (mbgl)	Water Level (mbgl)	Water Level Date
1	Fazlipur	Government primary school	28.04988	76.14698	59:32.3	031715-001	Piezometer	null	Government	SGWB	0.1	130	0.5	64.5	24-03-23
	Fazlipur	Government primary school	28.04988	76.14698	59:32.3	031715-001	Piezometer	null	Government	SGWB	0.1	130	0.5	63.7	25-05-23
	Fazlipur	Government primary school	28.04988	76.14698	59:32.3	031715-001	Piezometer	null	Government	SGWB	0.1	130	0.5	63.65	24-07-23
	Fazlipur	Government primary school	28.04988	76.14698	59:32.3	031715-001	Piezometer	null	Government	SGWB	0.1	130	0.5	63.6	21-08-23
	Fazlipur	Government primary school	28.04988	76.14698	59:32.3	031715-001	Piezometer	null	Government	SGWB	0.1	130	0.5	63.75	22-06-23
	Fazlipur	Government primary school	28.04988	76.14698	59:32.3	031715-001	Piezometer	null	Government	SGWB	0.1	130	0.5	63.8	27-04-23
	Fazlipur	Government primary school	28.04988	76.14698	59:32.3	031715-001	Piezometer	null	Government	SGWB	0.1	130	0.5	63.3	22-09-23

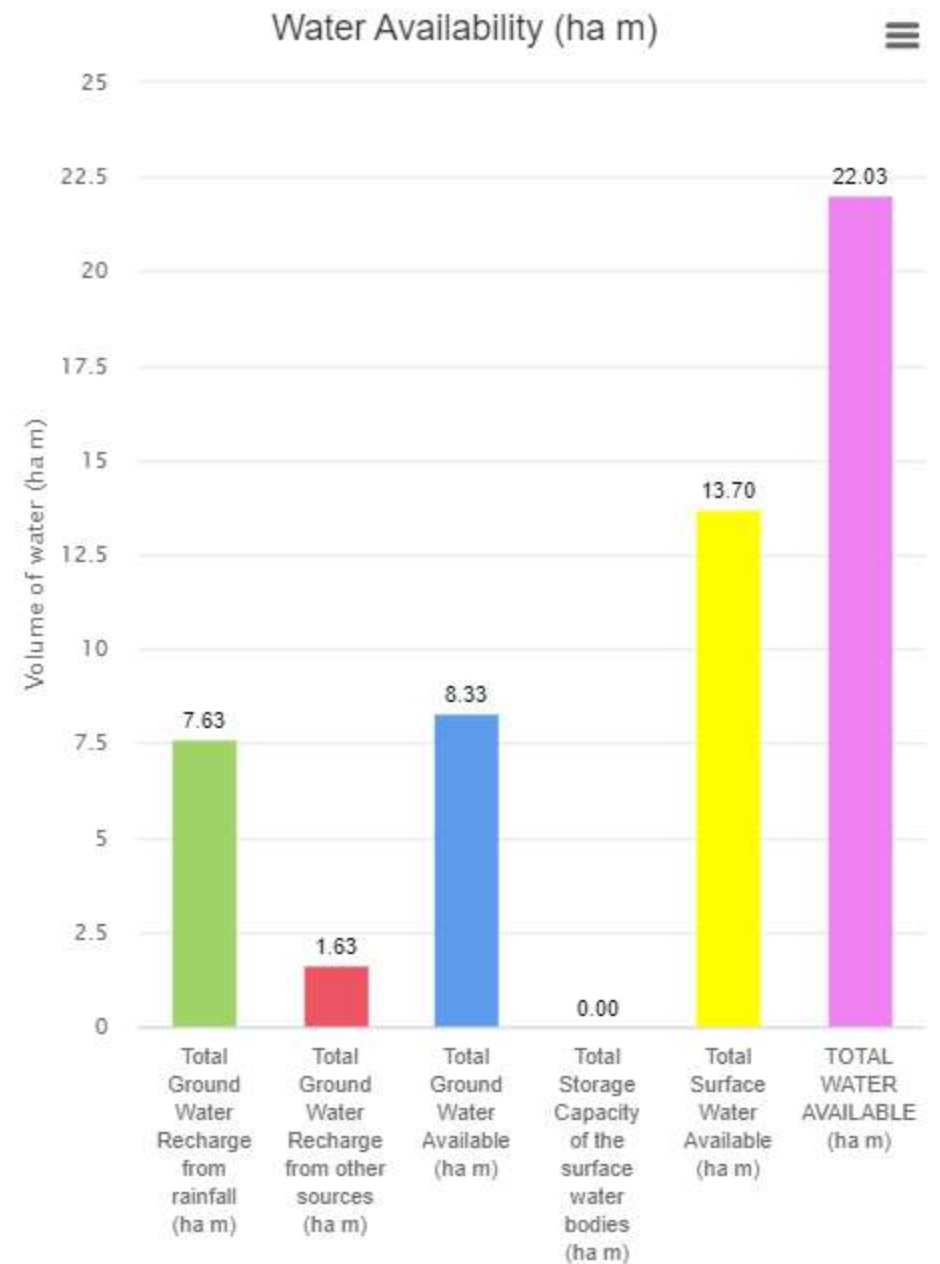
Ground Water Quality

S.No.	Village Name	Location	Latitude	Longitude	Year	Well Type	Source	Well ID
1	FAIZALPUR	PHED WATER SUPPLY	28.048214	76.153206	2022	Tube Well	I&WRD	T.W_HRY_M.GARH_NARNAUL_FAIZALPUR_001
2	FAIZALPUR	DEENDAYAL	28.040272	76.151588	2022	Tube Well	I&WRD	T.W_HRY_M.GARH_NARNAUL_FAIZALPUR_002

S.No.	Well ID	Well Depth (mbgl)	Aquifer	PH	EC (μS/cm)	TDS (mg/L)	TH (mg/L)	Ca (mg/L)	Mg (mg/L)	Na (mg/L)	K (mg/L)	Carbo nate (mg/L)	Bicar bonate (mg/L)	Sulph ate (mg/L)	Chlor ide (mg/L)	Fluo ride (mg)
1	TW_HRY_M.GARH_NARNAUL_FAIZALPUR_001	217.070007	UNCONFINED	7.7	1804	1094	267	53.6	32.3	194	0.7	0	317	176	185	0.69
2	TW_HRY_M.GARH_NARNAUL_FAIZALPUR_002	222.559998	UNCONFINED	8	1885	1131	245	48.7	30	188	0.6	56	306	219	237	0.65

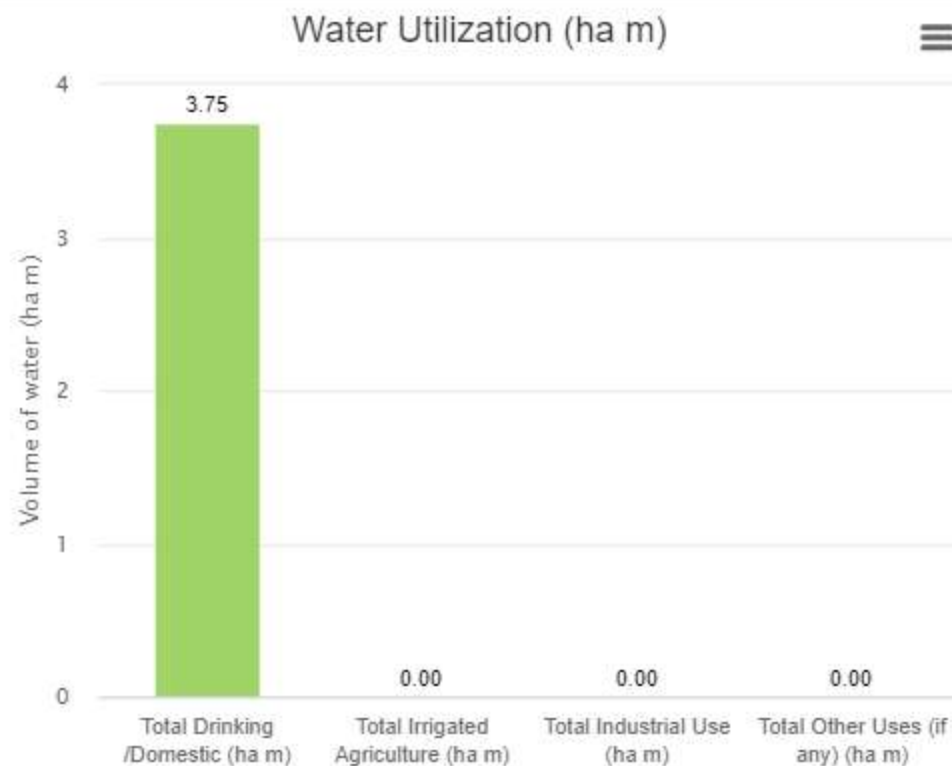
Water Availability Report

Water Availability		
1.	Total Available Water From Rainfall	
a.	Annual Rainfall (mm)	684.10
b.	Estimated Volume of Rainfall (ha m)	132.72
c.	Evapotranspiration rate (mm)	390.06
d.	Estimated Evapotranspiration losses (ha m)	75.67
e.	Estimated Water Available From Rainfall (ha m)	57.05
f.	Weighted Average Runoff Coefficient	0.30
g.	Rainfall Runoff(ha m)	17.11
2.	Ground Water	
a.	Recharge From Rainfall (ha m)	
(i)	Monsoon	5.72
(ii)	Non-Monsoon	1.91
	Total Ground Water Recharge from rainfall (ha m)	7.63
b.	Ground Water Recharge from other sources (ha m)	
(i)	Monsoon	0.63
(ii)	Non-Monsoon	1.00
	Total Ground Water Recharge from other sources (ha m)	1.63
c.	Losses Due to Natural Discharge (ha m)	
	Total Ground Water Available (ha m)	8.33
d.	Ground Water Withdrawal (ha m)	
		9.32
3.	Surface Water	
a.	Surface Water available in storages	
(i)	Number of Surface Water Bodies and Storage Capacity (ha m)	
Type of Structures	No. of Structures	Storage Capacity (ha m)
Ponds	0	0
	Total Storage Capacity of the surface water bodies (ha m)	
		0.00
(ii)	Losses if Any (%)	
		50.00
(iii)	Surface Water Available in Storages (ha m)	
		0.00
b.	Transported Water from outside GP area (ha m)	
		13.70
	Total Surface Water Available (ha m)	
		13.70
4.	TOTAL WATER AVAILABLE	
	TOTAL WATER AVAILABLE (ha m)	
		22.03



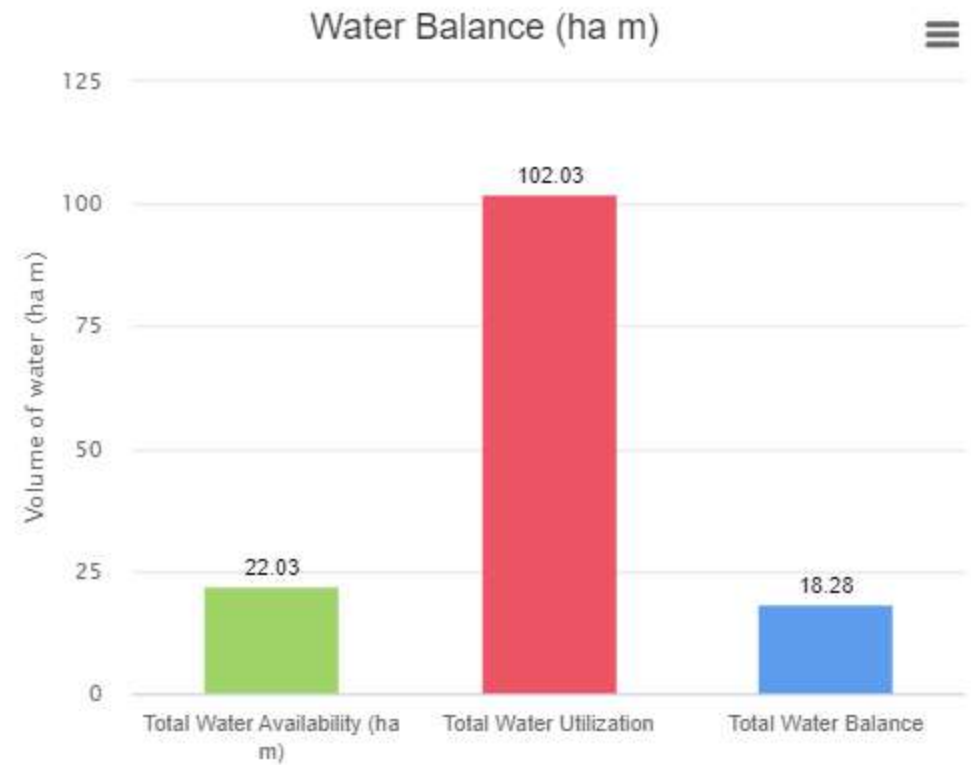
Water Utilization Report

Water Utilization		
A	Drinking /Domestic (ha m)	
i)	From Surface Water	1.45
ii)	From Ground Water	2.30
	Total Drinking /Domestic (ha m)	3.75
B	Irrigated Agriculture (ha m)	
i)	From Surface Water	9.83
ii)	From Ground Water	88.45
	Total Irrigated Agriculture (ha m)	98.28
C	Industrial Use (ha m)	
i)	From Surface Water	0.00
ii)	From Ground Water	0.00
	Total Industrial Use (ha m)	0.00
D	Other Uses (if any) (ha m)	
i)	From Surface Water	0.0000
ii)	From Ground Water	0.0000
	Total Other Uses (if any) (ha m)	0.0000



Water Balance Report

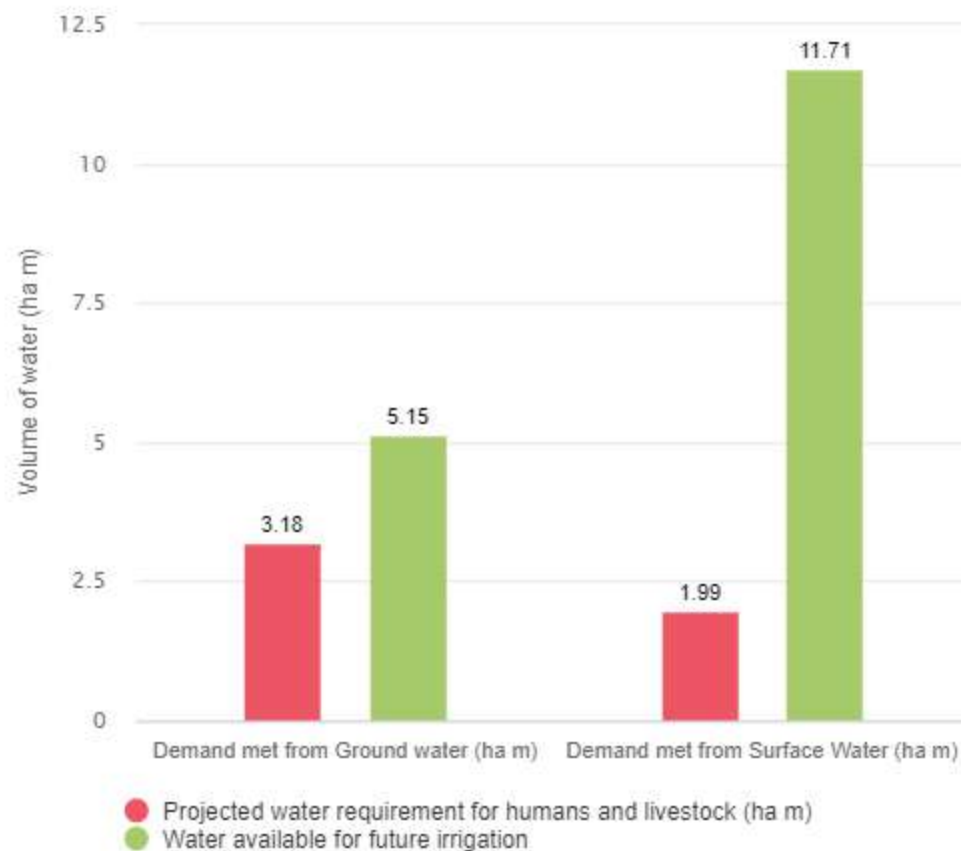
Water Balance		
A	Water Availability (ha m)	
i)	Total Ground Water Available	8.33
ii)	Total Surface Water Available	13.70
	Total Water Availability (ha m)	22.03
B	Water Utilization (ha m)	
i)	Total Surface Water Utilization	11.28
ii)	Total Ground Water Utilization	90.75
	Total Water Utilization	102.03
C	Balance [Surplus (+) / Deficit (-)]	
i)	Total Ground Water Balance	6.03
ii)	Total Surface Water Balance	12.25
	Total Water Balance	18.28



Water Budget Report

A Allocation for Drinking & Domestic Requirements	
I Humans	
i) Present Human Population	1288.00
ii) Annual population growth rate (r)	1.20
iii) No. of years	28.00
iv) Projected human population (as in 2050)	1799.00
v) Per capita requirement (L)	55.00
vi) Projected water requirement for humans (as in 2050) (ha m)	3.61
II Livestock	
i) Present livestock population	280.00
ii) Annual population growth rate (r)	1.05
iii) No. of years	28.00
iv) Projected livestock population (as in 2050)	375.00
v) Average per capita requirement (L)	113.72
vi) Projected water requirement for livestock (as in 2050) (ha m)	1.56
B Projected water requirement for humans and livestock (ha m) (as in 2050)	
Total Projected water requirement for humans and livestock (as in 2050) (ha m)	5.17
i) Proposed share to be met from Ground water (in %)	61.51
ii) Proposed share to be met from Surface water (in %)	38.49
iii) Demand met from Ground water (ha m)	3.18
iv) Demand met from Surface water (ha m)	1.99
C Water available for future irrigation	
i) Ground Water	5.15
ii) Surface water	11.71
iii) Total water available for future irrigation	16.86

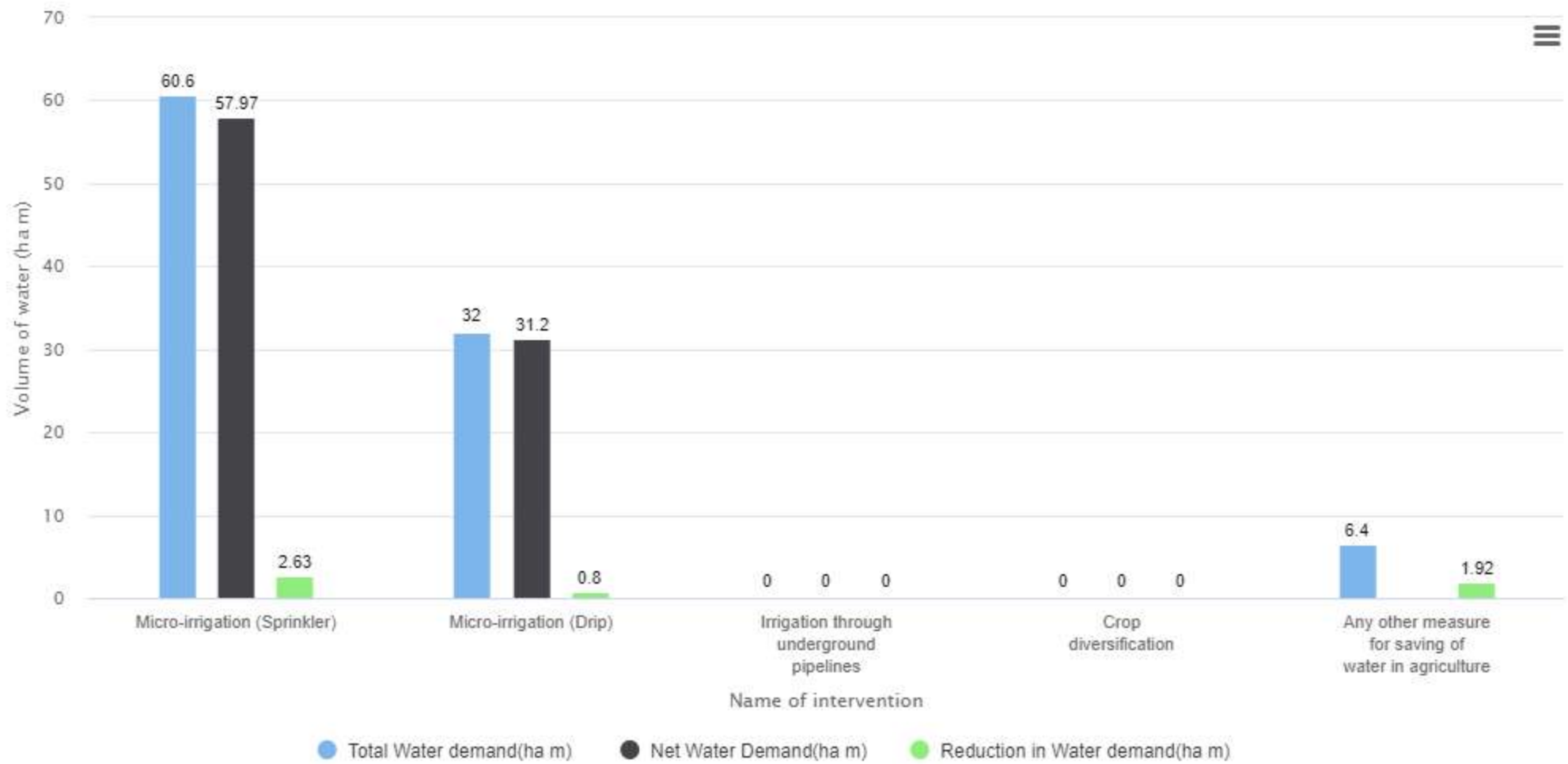
Projected Water Budget for future use (for year 2050)



Demand Side

Demand Side						
Sr No	Name of Intervention	Proposed Area(ha)	Total Water demand(ha m)	Net Water Demand(ha m)	Reduction in Water demand(ha m)	Approximate cost(in lakh)
1	Sprinkler	20.00	60.60	57.97	2.63	4.98
2	Drip	2.00	32.00	31.20	0.80	1.95
3	Pipelines	0.00	0.00	0.00	0.00	0.00
4	Crop Diversification	0	0.00	0.00	0.00	0.00
5	Other Measures	16.00	6.40	--	1.92	0.60
	Total	38.00	99.00	89.17	5.35	7.53

Funding Source						
Sr No	Name of Intervention	Area Proposed (ha)	Financial Year	Department Name	Scheme Name	Approximate Cost(in Lakh)
1	Sprinkler	20	2023-24	MICADA	PMKSY	4.98
2	Drip	2	2023-24	MICADA	PMKSY	1.95
3	Other Measures	16	2023-24	Agriculture & Farmer Welfare Department	Other	0.60
	Total	38				7.53



Supply Side

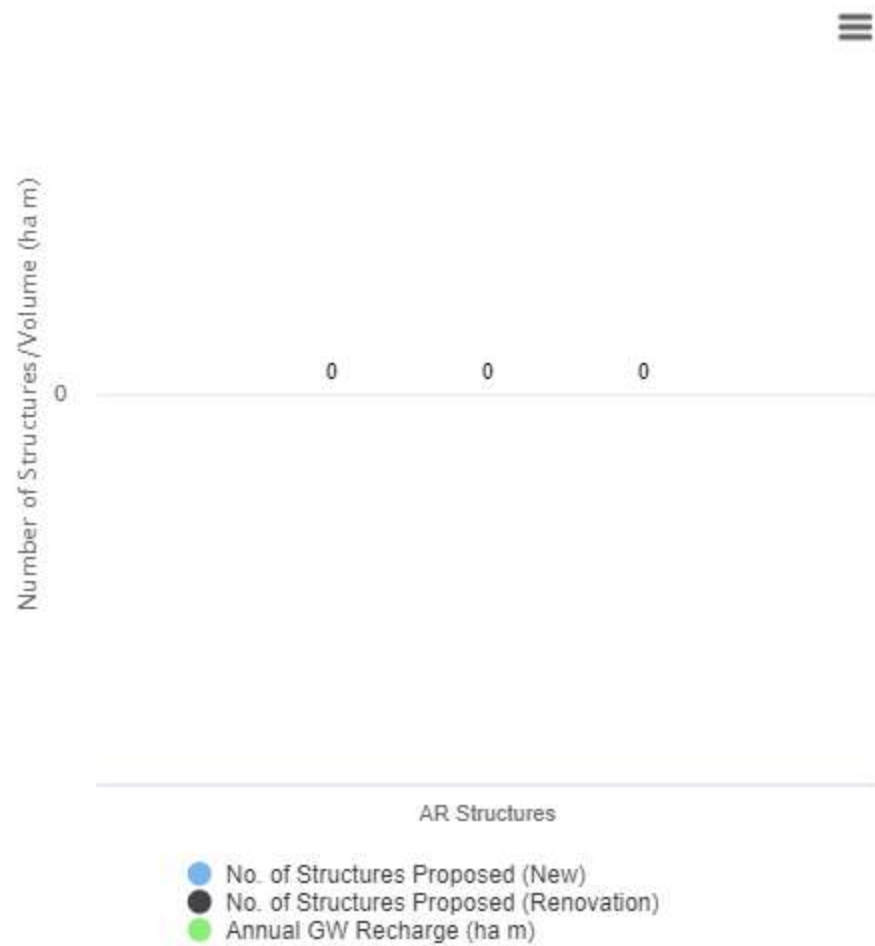
Supply Side (Artificial Recharge Structures)

SR No	Name of Structure	Storage Capacity(ha m)	Annual GW Recharge(ha m)	Village Name	Latitude	Longitude	Financial Year	Department Name	Scheme Name	Approximate Cost (in Lakhs)
-------	-------------------	------------------------	--------------------------	--------------	----------	-----------	----------------	-----------------	-------------	-----------------------------

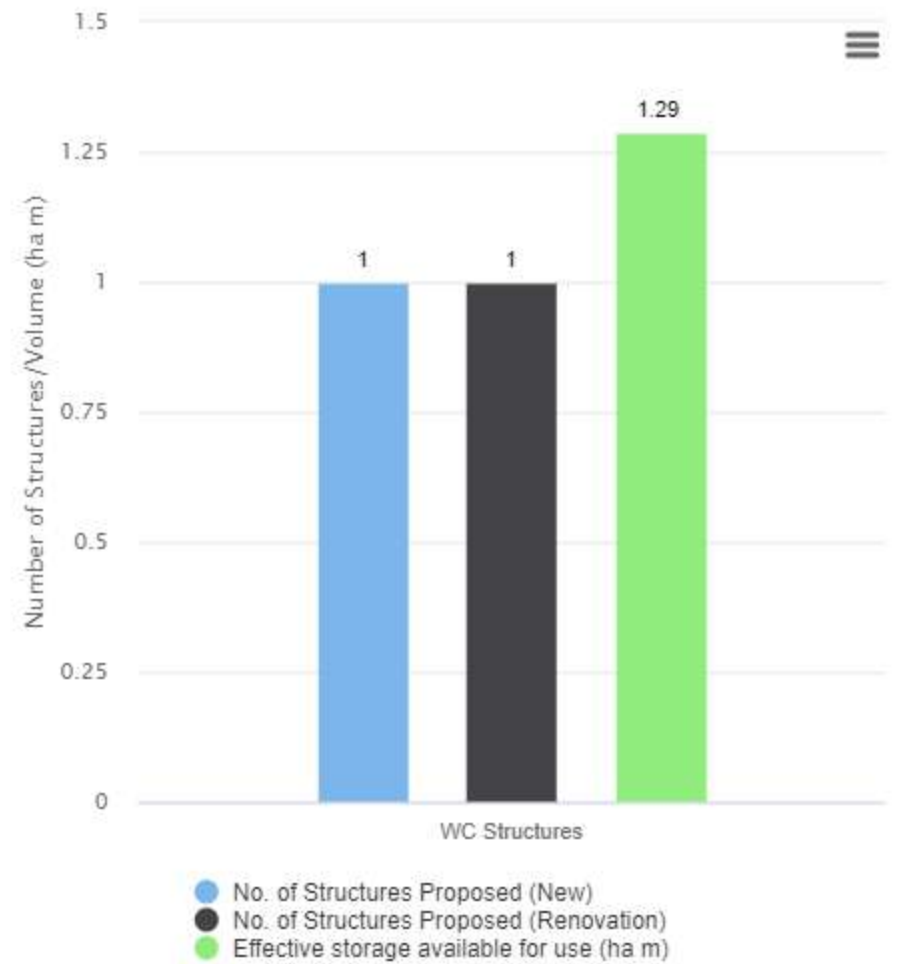
Supply Side (Water Conservation Structures)

SR No	Name of Structure	Storage Capacity(ha m)	Effective storage available for use (ha m)	Village Name	Latitude	Longitude	Financial Year	Department Name	Scheme Name	Approximate Cost (in Lakhs)
1	Water Tank(New)	1.5	0.09	Fazlipur(187)	28.050123	76.146711	2023-24	Rural Development Department	DPDC (District Planning and Development Council)	4.5
2	Pond/Amrit Sarovar(Renovation)	2.00	1.2000	Fazlipur(187)	28.050120	76.146712	2023-24	Panchayat Raj Engineering Department	Amrit Sarovar	18
	Total	3.50	1.29							22.50

Supply Side (Artificial Recharge Structures)



Supply Side (Water Conservation Structures)



PGWM Committee

PGWM Committee (VWSC/WUA/CBO)

Sr.no	Name	Designation	Gender	Mobile /Landline No.
1	ATENDER	Chairperson	Male	9416319299
2	UPDESH KUMARI	Member	Female	8504822639
3	RAJNI DEVI	Member	Female	8813966819
4	SURENDER KUMAR	Member	Male	9306506030
5	SUNITA	Member	Female	8307931034
6	SUMITRA DEVI	Member	Female	7015066464
7	MAYA DEVI	Member	Female	9818805161
8	SANTOSH DEVI	Member	Female	9817343050
9	SANTOSH	Member	Male	9466956998
10	USHA	Member	Female	9466771505
11	SHIVLAL	Member	Male	9416630231
12	BALBEER	Member	Male	9996083405
13	RAVIDATT	Member	Male	9992173789
14	SANDEEP	Member (JE,Development & panchayat)	Male	9992366078
15	MOOLCHAND	Member (Gram Sachiv)	Male	9991558297
16	JAVED KHAN	Technical Member (JE,PHED)	Male	9050572007

Details of PGWM Meeting in which resolution was passed

Sr.no	State	District	Block	Gram Panchayat	Date	GP Name	Village Name	Meeting Location	Male	Female	Transgender	Total number of attendees
1	Haryana_6	Mahendragarh_69	Narnaul_526	Fazlipur_31715	2023-07-22	Fazlipur_31715	Fazlipur(187)	Sarpanch Niwas	14	21	0	35

Photograph



DPMU DECLARATION

I, Nitin Bhargava (Name), Executive Engineer
(Designation), authorized representative under District Program Management Unit (DPMU)
declare that the WSP of Fazlipur Gram Panchayat, Narnaul Block/Taluk
Mahendergarh District has been updated by including additional interventions.

The Updation has been informed to the community/committee at GP level.

Seal and Signature of authorized DPMU Official:

Nitin
Executive Engineer
DPMU Official
Narnaul

Date 21/09/2023

[Signature]
Jec expert

[Signature]
G.W.E.

G.W. expert

दिनांक :- 21/7/2023

गाँव :- झिजलीपुर

जिला - मेहेंद्रगढ़

स्थान :- सरपंचनिवास

ब्लॉक :- नारनौल

राज्य :- हरियाणा

M.O.M.

आज दिनांक 21/7/2023 को अटल भूजल योजना की कार्यान्वयन सहभागी टीम के जनसंपर्क विशेषज्ञों IEC ने मेहेंद्रगढ़ जिले के नारनौल ब्लॉक के झिजलीपुर गाँव में अटल भूजल योजना की जल बैठक का आयोजन किया गया। इस बैठक में गाँव के सदस्य एवं UWSC कमेटी व महिलाएँ आदि इस बैठक में पहुँची।

जनसंपर्क विशेषज्ञों ने इस जल बैठक का उद्देश्य वह जल सुरक्षा योजना एवं अन्य कार्य जो अटल भूजल से होने वाले कार्यों के बारे में पचा कि गई। जिसमें सभी ने अच्छी तरह से सुना और होने वाले कार्य में सहयोग का वादा किया गया।

ripuz 21/7/23

Page-1

Atal Bhu Yojana MOM Attendance Sheet, Mahendargrah, er-09

Vill - Faisalpur
Block - Narnaul
Dist - Mahendragarh
Date - 21/7/2023
Phone no -
Venue - सरोपय निवास
Signature

Sr no	Name	Gender •Female •Male •Other	Category •General •OBC •ST •SC	Occupation	Are you a member of any committee? (Yes/No)	If yes, name of the committee	Land holding Status •Landless •<2.5 acre •2.5-5 acre •>5 acre	Phone no	Signature
1	उशीक	M	OBC	Farmer	No	No	1/2 Kila	9466349956	उशीक
2	शिवलाल	M	OBC	Farmer	Yes	VWSC	2 Kila	9416630231	शिवलाल
3	राजवीर	M	OBC	Farmer	No	No	1/2 Kila	9416368410	राजवीर
4	विक्रमसिंह	M	OBC	Farmer	No	No	2 Kila	9992838115	विक्रम सिंह
5	सुमीत्रा देवी	F	SC	A.W.W	Yes	VWSC	No	705066464	Sumitra Devi
6	रामकला	F	OBC	Housewife	No	No	1/4 Kila	9416368410	रामकला
7	कमवीर	M	BC	chokidar	No	No	No	9671452400	कमवीर
8	अमरसिंह	M	OBC	Farmer	No	No	4 Kila	935005239	अमर सिंह
9	रवींद्र	M	SC	Motorproprietor	Yes	VWSC	No	9518059146	Raviendra
10	वैद्य प्रकाश	M	OBC	Farmer	No	No	1/2 Kila	9896514736	वैद्य प्रकाश
11	हेनुमान	M	SC	Sweeper	No	No	No	7056402336	हेनुमान
12	सविता	F	OBC	Housewife	No	No	1 Kila	9416415755	सविता
13	प्रती	F	OBC	Housewife	No	No	1 Kila	9813139160	प्रती
14	कमलेश	F	OBC	Housewife	No	No	4 Kila	9466339626	Kamlesh
15	कमलेश	F	OBC	Housewife	No	No	1 Kila	9813139160	कमलेश
16	माया	F	OBC	Housewife	No	No	1 Kila	9416319299	Maya
	पुमीला	F	OBC	Housewife	No	No	1/4 Kila	8813032822	Paramilla
	सोनल	F	OBC	Housewife	No	No	No	9166848909	Sonol

Atal Bhu' Yojana MOM Attendance Sheet, Mahendargrah, 1/1/09

Roll - Fairlipur
 Block - Narnaul
 Dist. - Mahendragarh
 Date - 21/07/2008
 Phone no. _____
 Signature _____


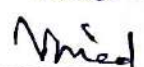
Sr no	Name	Gender •Female •Male •Other	Category •General •OBC •ST •SC	Occupation	Are you a member of any committee? (Yes/No)	If yes, name of the committee	Land holding Status •Landless •<2.5 acre •2.5-5 acre •>5 acre	Phone no	Signature
19	Reena	F	OBC	Housewife	No	No	1/4 Kila	9466881797	Reena
20	Nirmala Devi	F	OBC	Housewife	No	No	1/4 Kila	9467539480	निर्मला देवी
21	Maya	F	OBC	Housewife	No	No	1/2 Kila	8278214330	माया
22	Smita	F	OBC	Housewife	No	No	1 Kila	8307931803	सुनीता
23	Raini	F	OBC	Housewife	No	No	1 Kila	8813966819	रानी
24	Satyavart	M	OBC	Farmer	No	No	1 Kila	9467454331	सत्यवर्त
25	Vijay Singh	M	OBC	Farmer	No	No	1/4 Acre	9466838035	विजय सिंह
26	Vikram	M	OBC	Farmer	No	No	No	9467540622	विक्रम
27	Sabita	F	OBC	Housewife	No	No	No	9466930980	सबिता
	Surendra Kumar	M	OBC	Farmer	Yes	VWSC		9306506030	सुरेंद्र कुमार
11	Suhita	F	SC	Housewife	Yes	VWSC		8307931034	सुहिता
12	Sumitra Devi	F	OBC	Housewife	Yes	VWSC		9817343050	सुमित्रा देवी
13	Maya Devi	F	SC	Farmer	Yes	VWSC		9818805161	माया देवी
14	Sintesh	F	SC	Housewife	Yes	VWSC		9466956998	सिन्तेश
15	Usha	F	OBC	Housewife	Yes	VWSC		9466771505	उषा
16	Shivlal	M	SC	Housewife	Yes	VWSC		946630231	शिवलाल
17	Balbeer	M	OBC	Housewife	Yes	VWSC		999273789	बलबीर

ANNEXURE III

RESOLUTION

Date: 21/07/23.

It is hereby resolved that the Water Budget/ Water Security Plan (WSP) of फेजलीपुर Gram Panchayat, नारनौल Block/Taluk/Mandal, महेन्द्रगढ़ District, हरियाणा State is complete in all respect and has been prepared through consultative process including the members of Village Water and Sanitation Committee (VWSC) /equivalent Committee and was approved in the meeting held on 21/07/2023.

S. NO.	DESIGNATION	NAME	SIGNATURES
1	Gram Panchayat Adhyaksha (Sarpanch)/President of VWSC/ Presiding officer of the meeting	Atinder (Sarpanch).	 ग्राम पंचायत
2	Gram Panchayat Secretary	Vinod Kumar (9416908991)	 Vinod

प्रस्ताव (RESOLUTION)

दिनांक :- 21/7/2023

गाँव :- जीजीलीपुर

जिला :- मेहेन्द्रगढ़

स्थान :- सरपंच निवास

ब्लॉक/खण्ड :- नारनौल

राज्य :- हरियाणा

आज दिनांक 21/7/2023 को जल भुजल योजना की जिला कार्यन्वयन सहभागी टीम (DIP) के जनसंघर्ष विभागों (IEC) ने नारनौल (Narnaul) ब्लॉक के जीजीलीपुर गाँव में प्रस्ताव (Resolution) के लिए जल बैठक का आयोजन किया गया। इस जल बैठक में गाँव के कुछ वीर्य किमान, महिलाएँ एवं ग्राम जल स्वच्छता समिति (VWSC) के सदस्यों ने अपनी सहभागिता दिखाई। जल बैठक के प्रारम्भ में पिछली जल बैठकों का जिक्र करते हुए भुजल स्तर (Water Level) बढ़ाने हेतु जो सुझाव गाँव वालों ने दिये, उनको गाँव की जल सुरक्षा योजना (WSP) में उला गया है वे निम्नलिखित प्रकार से हैं :-

- (1) गाँव के कुछ जोहड़ों (Ponds) की साफ - सफाई, दंडाई एवं उनका निर्णोद्धार (Renovation) किया जाये।
- (2) गाँव के नहरों द्वारा जोड़े गये जोहड़ों (Ponds) में बड़े रिचार्ज बोरे (Recharge Bore) बनवाये जाये जिन रिचार्ज बोरे की गहराई उस गाँव के चबू (Underground Water Level) तक करवाई जाये।
- (3) गाँव के राजकीय/सरकारी स्कूल में रिनवाटर हारवैस्टिंग सिस्टम (Rainwater Harvesting) बनवाया जाये।
- (4) गाँव के सुखे हुये जोहड़ों (Ponds) को नहर से जुड़वामां जाये एवं प्रत्येक माहिने उनमें नहरी पानी उलवाया / दुड़वाया जाये।

ripuz 21/7/23

Page-1

Atal Bhu Yojana MOM Attendance Sheet, Mahendargrah, er-09

Vill - Faisalpur
Block - Narnaul
Dist - Mahendragarh
Date - 21/7/2023
Phone no -
Venue - सरोपय निवास
Signature

Sr no	Name	Gender •Female •Male •Other	Category •General •OBC •ST •SC	Occupation	Are you a member of any committee? (Yes/No)	If yes, name of the committee	Land holding Status •Landless •<2.5 acre •2.5-5 acre •>5 acre	Phone no	Signature
1	उशीक	M	OBC	Farmer	No	No	1/2 Kila	9466349956	उशीक
2	शिवलाल	M	OBC	Farmer	Yes	VWSC	2 Kila	9416630231	शिवलाल
3	राजवीर	M	OBC	Farmer	No	No	1/2 Kila	9416368410	राजवीर
4	विक्रमसिंह	M	OBC	Farmer	No	No	2 Kila	9992838115	विक्रम सिंह
5	सुमीत्रा देवी	F	SC	A.W.W	Yes	VWSC	No	705066464	Sumitra Devi
6	रामकला	F	OBC	Housewife	No	No	1/4 Kila	9416368410	रामकला
7	कमवीर	M	BC	Chokidar	No	No	No	9671452400	कमवीर
8	अमरसिंह	M	OBC	Farmer	No	No	4 Kila	935005239	अमर सिंह
9	रवींद्र	M	SC	Motorproprietor	Yes	VWSC	No	9518059146	Raviendra
10	वैद्य प्रकाश	M	OBC	Farmer	No	No	1/2 Kila	9896514736	वैद्य प्रकाश
11	हेनुमान	M	SC	Sweeper	No	No	No	7056402336	हेनुमान
12	सविता	F	OBC	Housewife	No	No	1 Kila	9416415755	सविता
13	प्रती	F	OBC	Housewife	No	No	1 Kila	9813139160	प्रती
14	कमलेश	F	OBC	Housewife	No	No	4 Kila	9466339626	Kamlesh
15	कमलेश	F	OBC	Housewife	No	No	1 Kila	9813139160	कमलेश
16	माया	F	OBC	Housewife	No	No	1 Kila	9416319299	Maya
	पुमीला	F	OBC	Housewife	No	No	1/4 Kila	8813032822	Paramilla
	सोनल	F	OBC	Housewife	No	No	No	9166848909	Sonhal

Atal Bhu' Yojana MOM Attendance Sheet, Mahendargrah, 1/1/09

Roll - Fairlipur
 Block - Narnaul
 Dist. - Mahendragarh
 Date - 21/07/2008
 Phone no. _____
 Signature _____

Sr no	Name	Gender •Female •Male •Other	Category •General •OBC •ST •SC	Occupation	Are you a member of any committee? (Yes/No)	If yes, name of the committee	Land holding Status •Landless •<2.5 acre •2.5-5 acre •>5 acre	Phone no	Signature
19	Reena	F	OBC	Housewife	No	No	1/4 Kila	9466881797	Reena
20	Nirmala Devi	F	OBC	Housewife	No	No	1/4 Kila	9467539480	निर्मला देवी
21	Maya	F	OBC	Housewife	No	No	1/2 Kila	8278214330	माया
22	Smita	F	OBC	Housewife	No	No	1 Kila	8307931803	सुनीता
23	Raini	F	OBC	Housewife	No	No	1 Kila	8813966819	रानी
24	Satyavart	M	OBC	Farmer	No	No	1 Kila	9467454331	सत्यवर्त
25	Vijay Singh	M	OBC	Farmer	No	No	1/4 Acre	9466838035	विजय सिंह
26	Vikram	M	OBC	Farmer	No	No	No	9467540622	विक्रम
27	Sabita	F	OBC	Housewife	No	No	No	9466930980	सबिता
	Surendra Kumar	M	OBC	Farmer	Yes	VWSC		9306506030	सुरेंद्र कुमार
11	Suhita	F	SC	Housewife	Yes	VWSC		8307931034	सुहिता
12	Sumitra Devi	F	OBC	Housewife	Yes	VWSC		9817343050	सुमित्रा देवी
13	Maya Devi	F	SC	Farmer	Yes	VWSC		9818805161	माया देवी
14	Sintesh	F	SC	Housewife	Yes	VWSC		9466956998	सिन्तेश
15	Usha	F	OBC	Housewife	Yes	VWSC		9466771505	उषा
16	Shivlal	M	SC	Housewife	Yes	VWSC		946630231	शिवलाल
17	Balbeer	M	OBC	Housewife	Yes	VWSC		999273789	बलबीर