

# Water Security Plan Report

Date : 28-09-2023 Time : 3:19 PM User Name : xen.ataljal@gmail.com

STATE: HARYANA\_6 »

DISTRICT: MAHENDRAGARH\_69 »

BLOCK: NARNAUL\_526 »

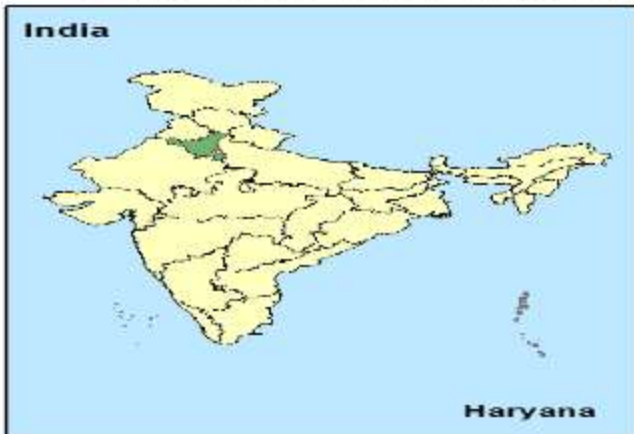
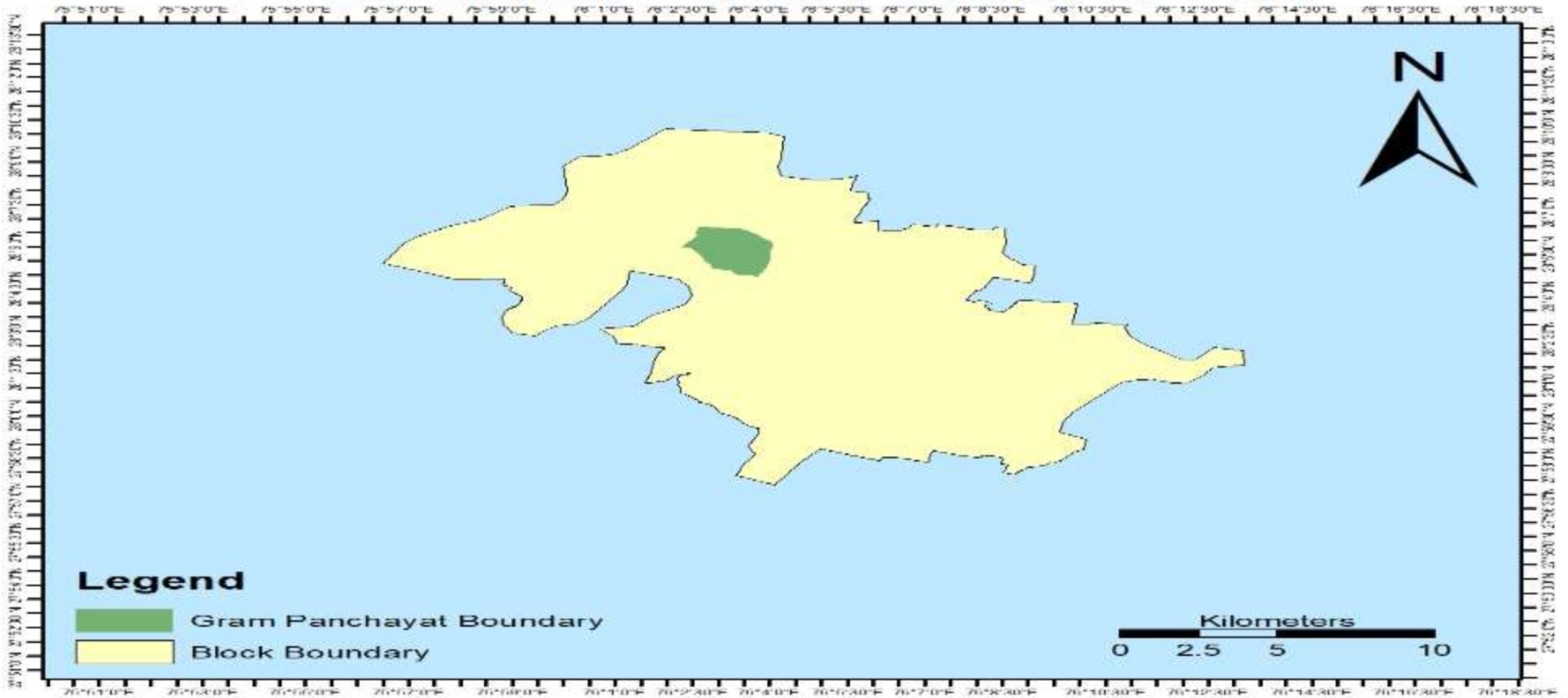
GRAM PANCHAYAT: GEHLI\_31716 »

YEAR: 2023-24 »

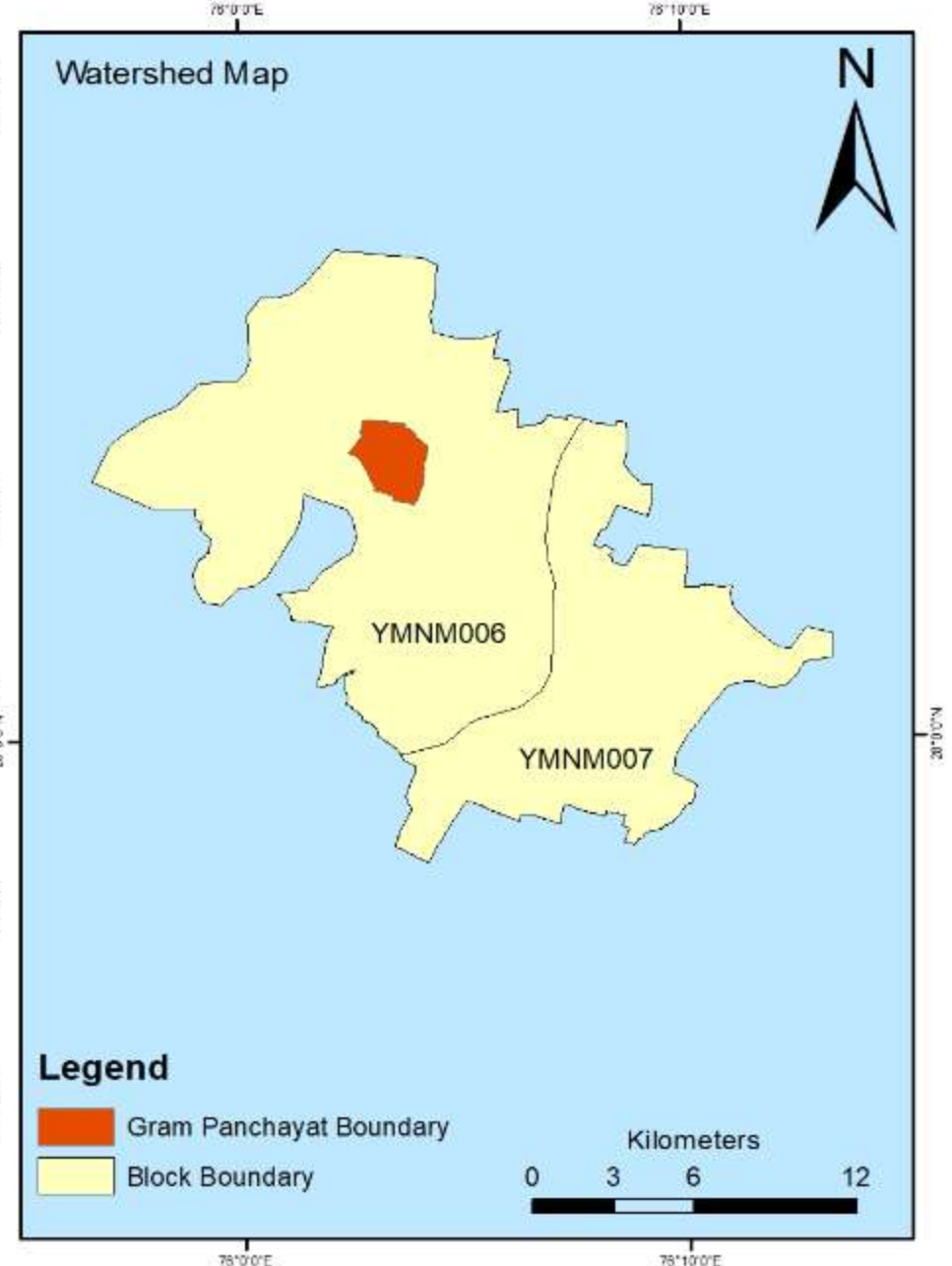
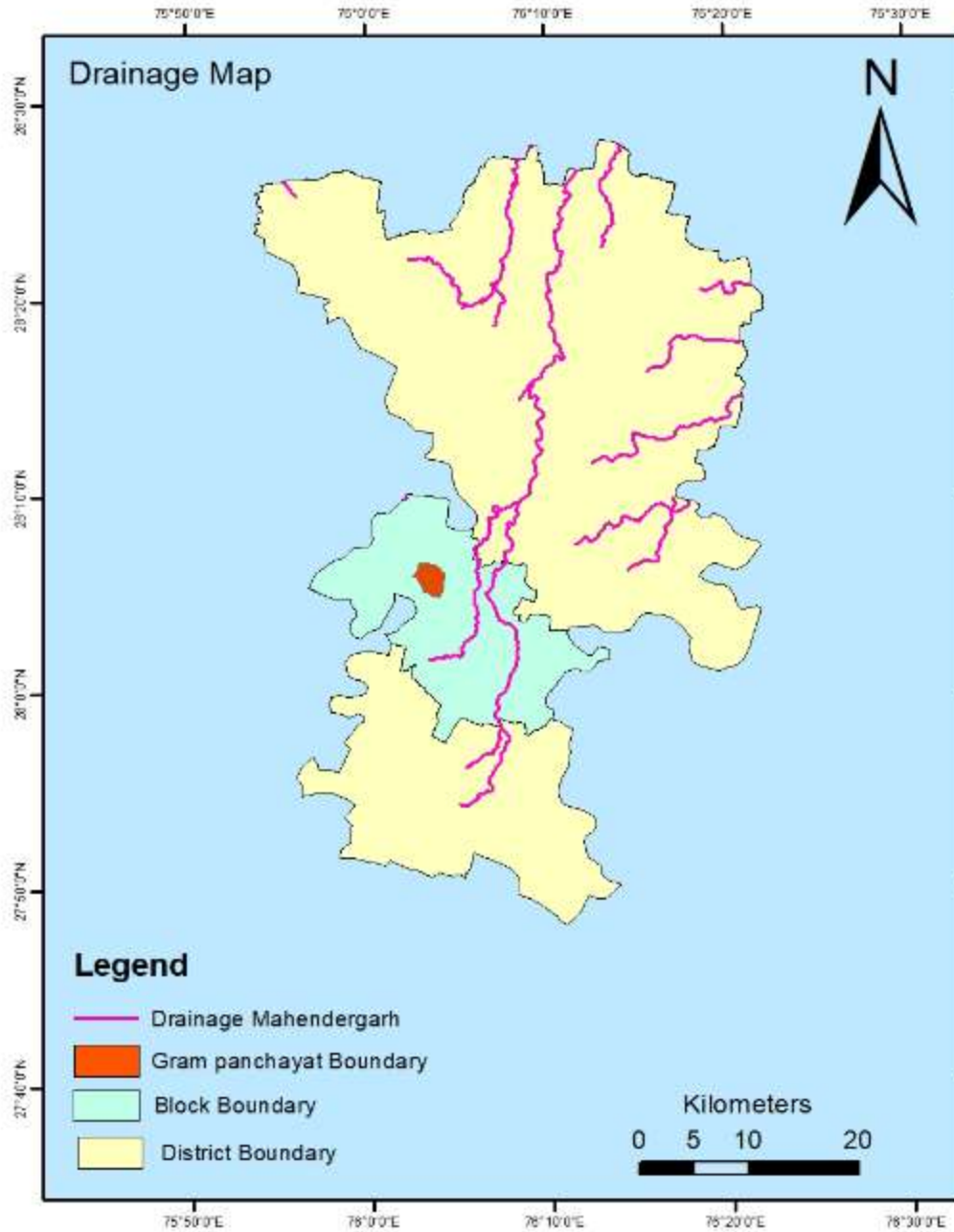
## Gram Panchayat Information

State:	Haryana_6	District:	Mahendragarh_69
Block / Taluk :	Narnaul_526	GP Name :	Gehli_31716
GP ID :	31716	Block Area (Ha) :	21641.00
GP area (Ha) :	623.00	Watershed Code :	YMNM006
Watershed name :	Yamuna Middle	Watershed area in Block / Taluk (Ha) :	18424.70
Sub-basin Code :	YMNM	Sub basin name :	Yamuna Middle (Confluence with Chambal to Hindon)
Basin Code :	2	Basin Name :	Yamuna

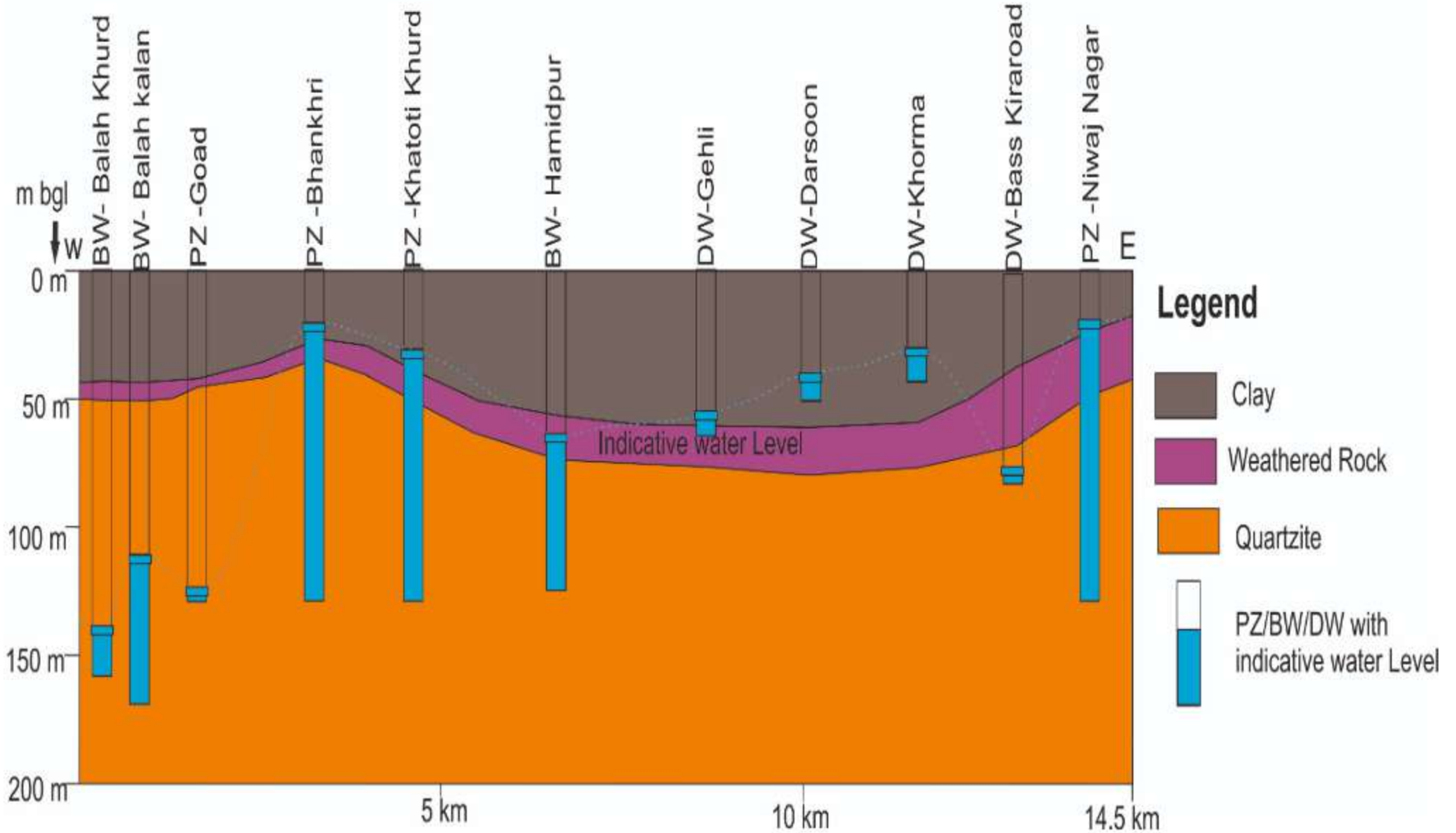
# Location Map: Gram Panchayat Gehli



### Gram Panchayat Gehli, Block Narnaul, District Mahendergarh



# Conceptual Aquifer map: Village Gehli, Block Narnaul, District Mahendergarh



## Ground Water Level

S.No.	Site Name	Location Details	Latitude	Longitude	Date	Well ID	Type of Well	Other Well Type	Ownership Type	Government Source	Diameter of well(m)	Depth of Well(mbmp)	Height of Measuring Point (mbgl)	Water Level (mbgl)	Water Level Date
1	Gehli	Gorva kuva	28.09689	76.05678	23-05-23 1	031716-001	Dug Well	null	Private	null	1.5	65.4	0.6	57.3	23-05-23
	Gehli	Gorva kuva	28.09689	76.05678	23-05-23 1	031716-001	Dug Well	null	Private	null	1.5	65.4	0.6	57.28	28-06-23
	Gehli	Gorva kuva	28.09689	76.05678	23-05-23 1	031716-001	Dug Well	null	Private	null	1.5	65.4	0.6	57.2	25-07-23
	Gehli	Gorva kuva	28.09689	76.05678	23-05-23 1	031716-001	Dug Well	null	Private	null	1.5	65.4	0.6	57	22-08-23
	Gehli	Gorva kuva	28.09689	76.05678	23-05-23 1	031716-001	Dug Well	null	Private	null	1.5	65.4	0.6	56.9	20-09-23

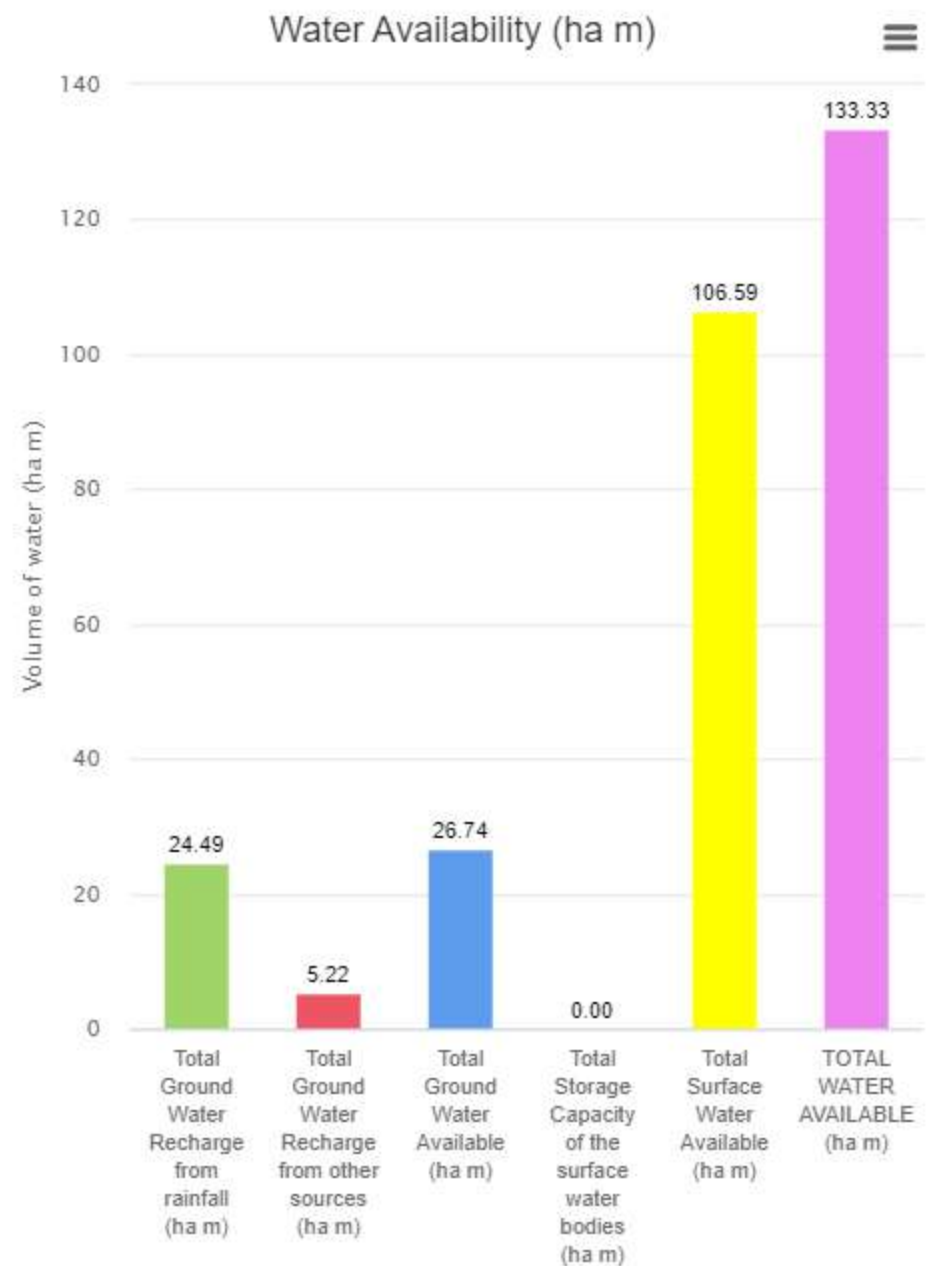
## Ground Water Quality

S.No.	Village Name	Location	Latitude	Longitude	Year	Well Type	Source	Well ID
1	GEHLI	SURAJBHAN	28.106277	76.056679	2022	Tube Well	I&WRD	T.W_HRY_M.GARH_NARNAUL_GEHLI_001
2	GEHLI	DILBAG	28.094915	76.05722	2022	Tube Well	I&WRD	T.W_HRY_M.GARH_NARNAUL_GEHLI_002

S.No.	Well ID	Well Depth (mbgl)	Aquifer	PH	EC ( $\mu$ S/cm)	TDS (mg/L)	TH (mg/L)	Ca (mg/L)	Mg (mg/L)	Na (mg/L)	K (mg/L)	Carbo nate (mg/L)	Bicar bonate (mg/L)	Sulph ate (mg/L)	Chlor ide (mg/L)	Fluo ride (mg/L)
1	TW_HRY_M.GARH_NARNAUL_GEHLI_001	199.389999	UNCONFINED	7.7	2160	1296	284	50.6	38.2	214	0.7	0	310	271	280	0.64
2	TW_HRY_M.GARH_NARNAUL_GEHLI_002	206.710007	UNCONFINED	7.7	1838	1103	273	46.7	38.1	168	0.7	0	280	302	166	0.65

## Water Availability Report

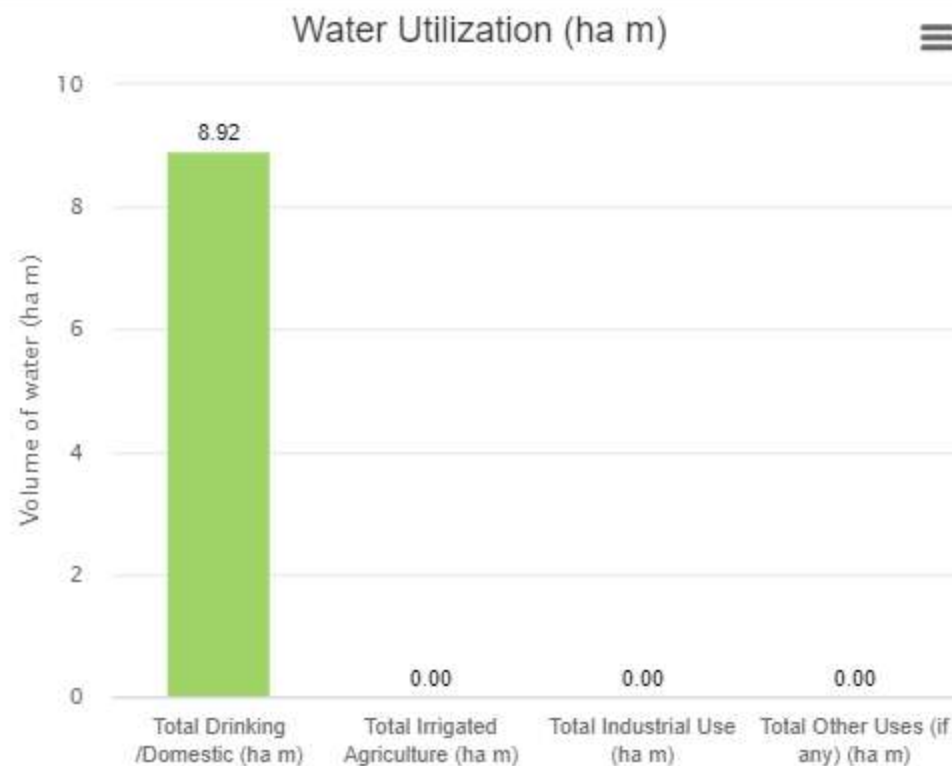
Water Availability		
<b>1.</b>	<b>Total Available Water From Rainfall</b>	
a.	Annual Rainfall (mm)	684.10
b.	Estimated Volume of Rainfall (ha m)	426.19
c.	Evapotranspiration rate (mm)	390.06
d.	Estimated Evapotranspiration losses (ha m)	243.01
e.	Estimated Water Available From Rainfall (ha m)	183.18
f.	Weighted Average Runoff Coefficient	0.30
g.	Rainfall Runoff(ha m)	54.95
<b>2.</b>	<b>Ground Water</b>	
a.	Recharge From Rainfall (ha m)	
(i)	Monsoon	18.37
(ii)	Non-Monsoon	6.12
	<b>Total Ground Water Recharge from rainfall (ha m)</b>	24.49
b.	Ground Water Recharge from other sources (ha m)	
(i)	Monsoon	2.02
(ii)	Non-Monsoon	3.20
	<b>Total Ground Water Recharge from other sources (ha m)</b>	5.22
c.	Losses Due to Natural Discharge (ha m)	2.97
	<b>Total Ground Water Available (ha m)</b>	26.74
d.	Ground Water Withdrawal (ha m)	29.94
<b>3.</b>	<b>Surface Water</b>	
a.	Surface Water available in storages	
(i)	Number of Surface Water Bodies and Storage Capacity (ha m)	
Type of Structures	No. of Structures	Storage Capacity (ha m)
Ponds	0	0
	<b>Total Storage Capacity of the surface water bodies (ha m)</b>	0.00
(ii)	Losses if Any (%)	50.00
(iii)	Surface Water Available in Storages (ha m)	0.00
b.	Transported Water from outside GP area (ha m)	106.59
	<b>Total Surface Water Available (ha m)</b>	106.59
<b>4.</b>	<b>TOTAL WATER AVAILABLE</b>	
	<b>TOTAL WATER AVAILABLE (ha m)</b>	133.33





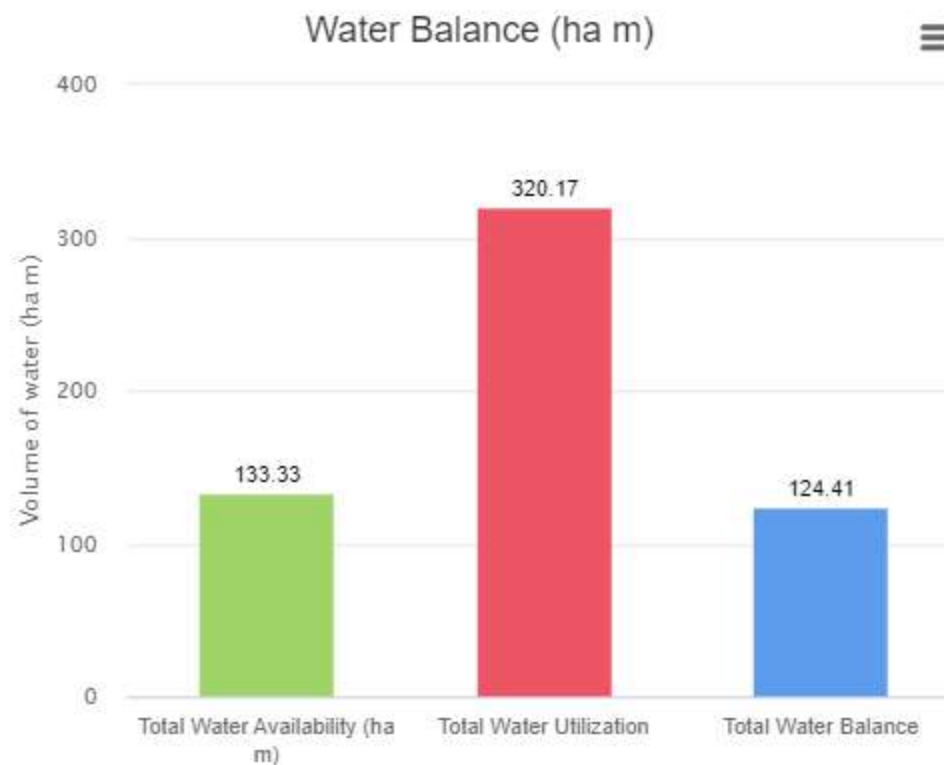
## Water Utilization Report

Water Utilization		
<b>A</b>	<b>Drinking /Domestic (ha m)</b>	
i)	From Surface Water	3.26
ii)	From Ground Water	5.66
	<b>Total Drinking /Domestic (ha m)</b>	8.92
<b>B</b>	<b>Irrigated Agriculture (ha m)</b>	
i)	From Surface Water	124.50
ii)	From Ground Water	186.75
	<b>Total Irrigated Agriculture (ha m)</b>	311.25
<b>C</b>	<b>Industrial Use (ha m)</b>	
i)	From Surface Water	0.00
ii)	From Ground Water	0.00
	<b>Total Industrial Use (ha m)</b>	0.00
<b>D</b>	<b>Other Uses (if any) (ha m)</b>	
i)	From Surface Water	0.0000
ii)	From Ground Water	0.0000
	<b>Total Other Uses (if any) (ha m)</b>	0.0000



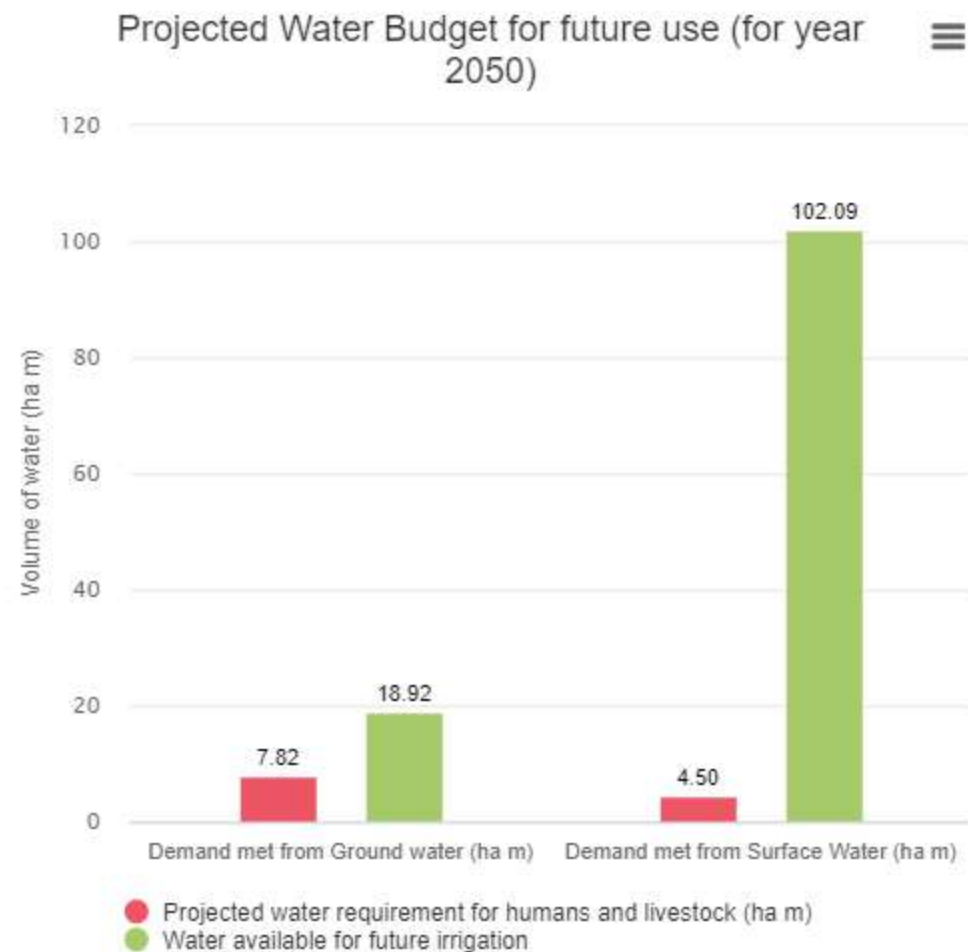
## Water Balance Report

Water Balance		
<b>A</b>	<b>Water Availability (ha m)</b>	
i)	Total Ground Water Available	26.74
ii)	Total Surface Water Available	106.59
	<b>Total Water Availability (ha m)</b>	133.33
<b>B</b>	<b>Water Utilization (ha m)</b>	
i)	Total Surface Water Utilization	127.76
ii)	Total Ground Water Utilization	192.41
	<b>Total Water Utilization</b>	320.17
<b>C</b>	<b>Balance [Surplus (+) / Deficit (-)]</b>	
i)	Total Ground Water Balance	21.08
ii)	Total Surface Water Balance	103.33
	<b>Total Water Balance</b>	124.41



## Water Budget Report

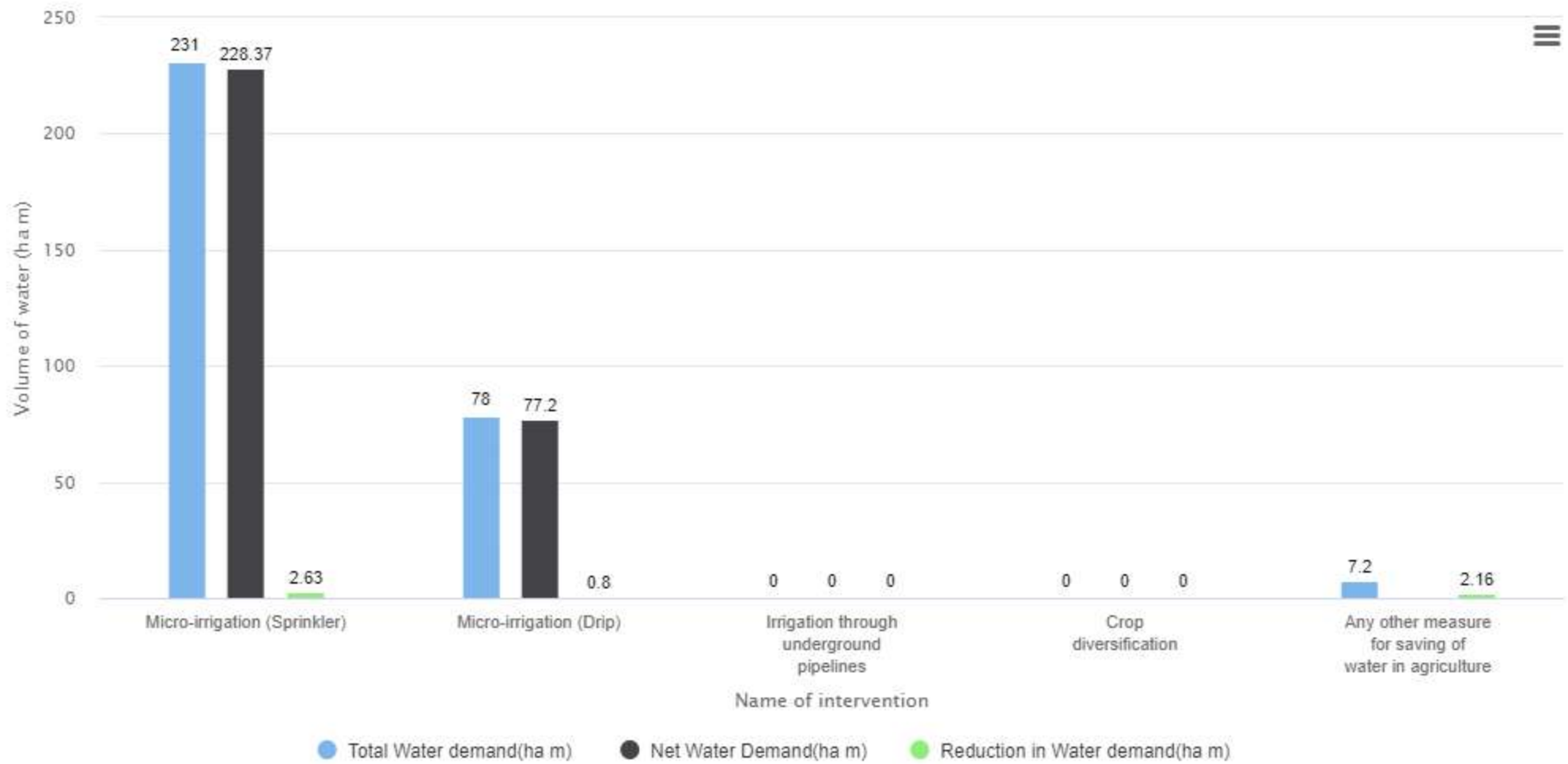
A Allocation for Drinking & Domestic Requirements	
I Humans	
i) Present Human Population	3217.00
ii) Annual population growth rate (r)	1.20
iii) No. of years	28.00
iv) Projected human population (as in 2050)	4493.00
v) Per capita requirement (L)	55.00
vi) Projected water requirement for humans (as in 2050) (ha m)	9.02
II Livestock	
i) Present livestock population	564.00
ii) Annual population growth rate (r)	1.05
iii) No. of years	28.00
iv) Projected livestock population (as in 2050)	756.00
v) Average per capita requirement (L)	119.39
vi) Projected water requirement for livestock (as in 2050) (ha m)	3.29
B Projected water requirement for humans and livestock (ha m) (as in 2050)	
Total Projected water requirement for humans and livestock (as in 2050) (ha m)	12.31
i) Proposed share to be met from Ground water (in % )	63.47
ii) Proposed share to be met from Surface water (in % )	36.53
iii) Demand met from Ground water (ha m)	7.82
iv) Demand met from Surface water (ha m)	4.50
C Water available for future irrigation	
i) Ground Water	18.92
ii) Surface water	102.09
iii) Total water available for future irrigation	121.02



## Demand Side

Demand Side						
Sr No	Name of Intervention	Proposed Area(ha)	Total Water demand(ha m)	Net Water Demand(ha m)	Reduction in Water demand(ha m)	Approximate cost(in lakh)
1	Sprinkler	20.00	231.00	228.37	2.63	4.98
2	Drip	2.00	78.00	77.20	0.80	1.95
3	Pipelines	0.00	0.00	0.00	0.00	0.00
4	Crop Diversification	0	0.00	0.00	0.00	0.00
5	Other Measures	18.00	7.20	--	2.16	0.68
	<b>Total</b>	<b>40.00</b>	<b>316.20</b>	<b>305.57</b>	<b>5.59</b>	<b>7.61</b>

Funding Source						
Sr No	Name of Intervention	Area Proposed (ha)	Financial Year	Department Name	Scheme Name	Approximate Cost(in Lakh)
1	Sprinkler	20	2023-24	MICADA	PMKSY	4.98
2	Drip	2	2023-24	MICADA	PMKSY	1.95
3	Other Measures	18	2023-24	Agriculture & Farmer Welfare Department	Other	0.6750
	<b>Total</b>	<b>40</b>				<b>7.61</b>

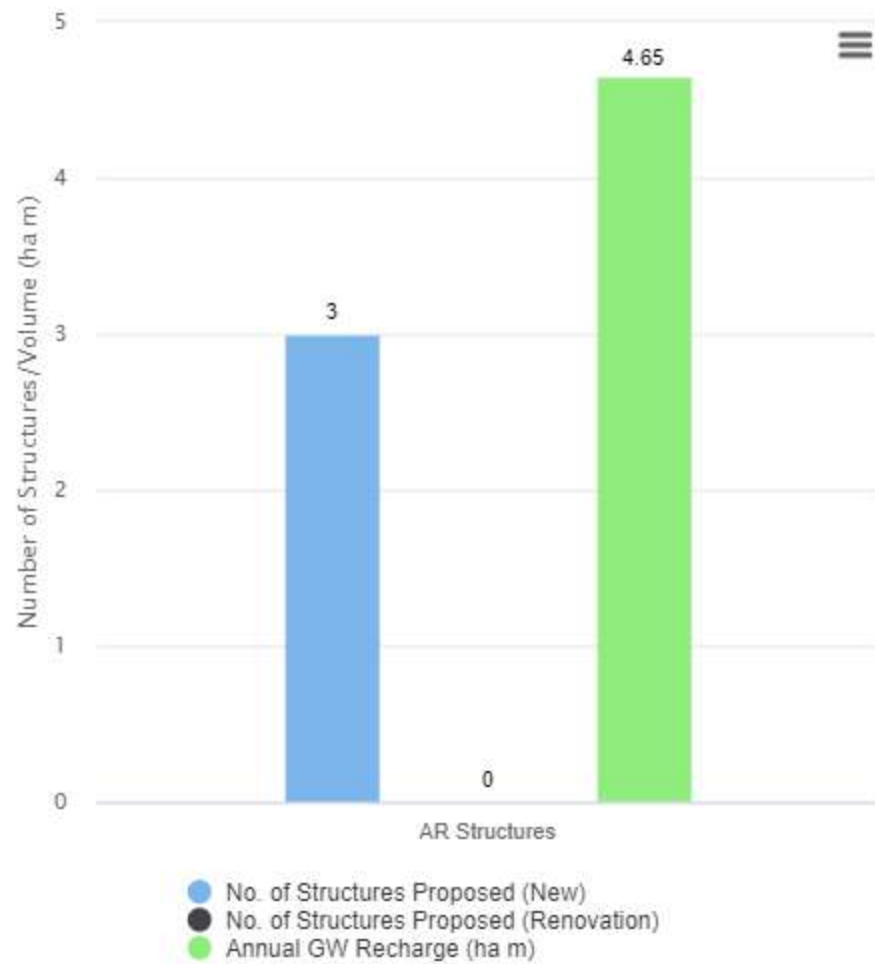




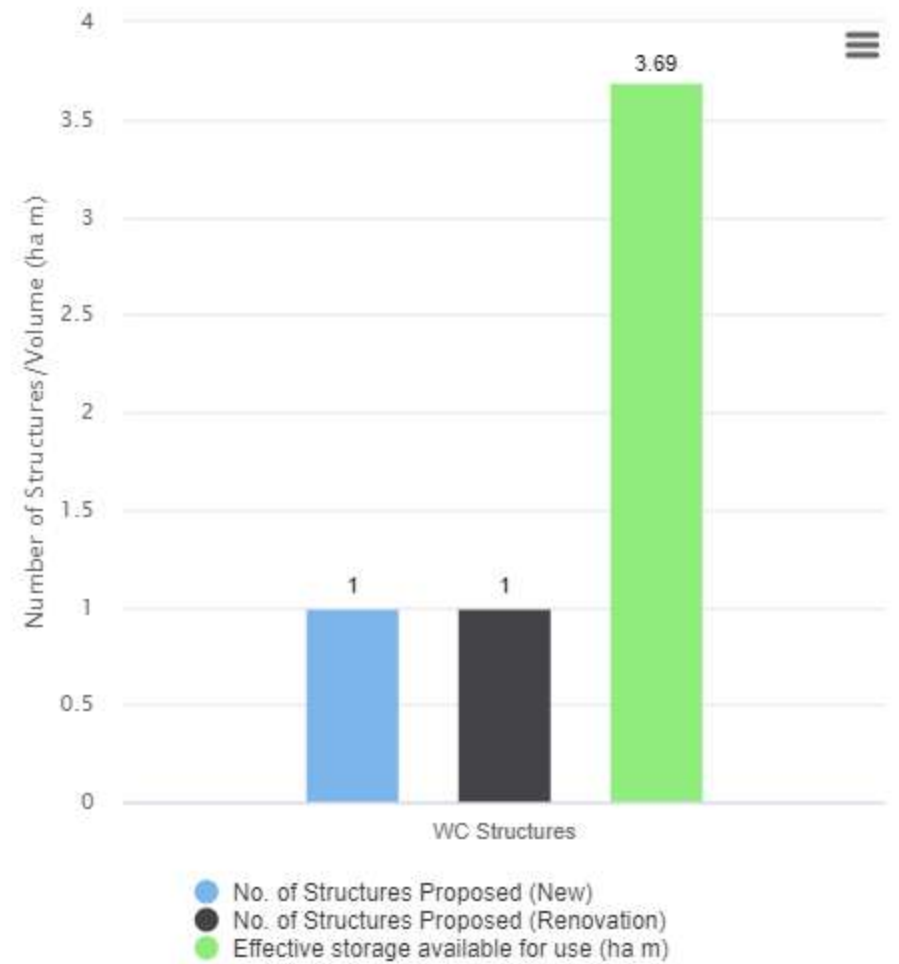
**Supply Side (Water Conservation Structures)**

SR No	Name of Structure	Storage Capacity(ha m)	Effective storage available for use (ha m)	Village Name	Latitude	Longitude	Financial Year	Department Name	Scheme Name	Approximate Cost (in Lakhs)
1	Rain Water Harvesting Structure(New)	1.5	0.09	Gehli(137)	28.096658	76.057376	2023-24	Rural Development Department	DPDC (District Planning and Development Council)	4.5
2	Pond/Amrit Sarovar(Renovation)	6.00	3.6000	Gehli(137)	28.096677	76.057388	2023-24	Panchayat Raj Engineering Department	Amrit Sarovar	60
	Total	7.50	3.69							64.50

Supply Side (Artificial Recharge Structures)



Supply Side (Water Conservation Structures)





## PGWM Committee

## PGWM Committee (VWSC/WUA/CBO)

Sr.no	Name	Designation	Gender	Mobile /Landline No.
1	MANJEET KUMARI	Chairperson	Female	9467068886
2	REENA DEVI	Member	Female	9996255794
3	SAVITA	Member	Female	9815567081
4	KULDEEP	Member	Male	9416716361
5	SANJAY KUMAR	Member	Male	9468323963
6	KULDEEP SINGH	Member	Male	9467068886
7	SEEMA	Member	Female	9991641670
8	SUSHILA	Member	Female	9817347693
9	SURENDER SINGH	Member	Male	9996582367
10	SNEHLATA DEVI	Member	Female	9416124485
11	SUMAN DEVI	Member	Female	9467672223
12	ANITA	Member	Female	9817347620
13	MUNNI	Member	Female	8295143792
14	RAVINDER KUMAR	Member (JE,Development & panchayat)	Male	9813565677
15	KRISHAN KUMAR	Member (Gram Sachiv)	Male	9728960619
16	RAHUL YADAV	Technical Member (JE,PHED)	Male	9999609906


## Details of PGWM Meeting in which resolution was passed

Sr.no	State	District	Block	Gram Panchayat	Date	GP Name	Village Name	Meeting Location	Male	Female	Transgender	Total number of attendees
1	Haryana_6	Mahendragarh_69	Narnaul_526	Gehli_31716	2023-07-26	Gehli_31716	Gehli(137)	Shiv Mandir	11	25	0	36

Photograph



THE WORLD BANK  
**आदल भूजल योजना**  
ग्राम स्तरीय प्रशिक्षण कार्यक्रम  
www.pwssm.gov.in  
Ph: 921820496, 9423079635 Email: aadul@pwssm.gov.in Web: www.pwssm.gov.in

 **GPS Map Camera**



**Gehli, Haryana, India**  
33X5+226, Gehli, Haryana 123001, India  
Lat 28.097495°  
Long 76.057634°  
26/07/23 05:29 AM GMT +05:30

## DPMU DECLARATION

I, Nitin Bhargava (Name), Executive Engineer  
(Designation), authorized representative under District Program Management Unit (DPMU)  
declare that the WSP of Gicheli Gram Panchayat, Narnaul Block/Taluk  
mahendergarh District has been updated by including additional interventions.

The Updation has been informed to the community/committee at GP level.

Seal and Signature of authorized DPMU Official: /S Division

Date

21/09/2023

Niti-3  
Executive Engineer  
Narnaul

Devesh  
C.W.R.

Spkare  
Jec expert

Gw expert

दिनांक:- 26/7/2023

स्थान:- शिव मन्दिर

MOM

गाँव - गहली

ब्लॉक:- नारनौल

जिला - भदवा

राज्य - हरियाणा

आज दिनांक 26/7/2023 को अटल भूजल योजना की कार्यान्वयन सहभागी टीम (DIAP) के जनसंपर्क विशेषज्ञों (IEC) ने नारनौल ब्लॉक के गहली ग्राम पंचायत में अटल भूजल योजना की जल बैठक का आयोजन किया। इस जल बैठक में ग्राम पंचायत के सदस्यों, आशा कार्यकर्ता, गाँव के कुछ किसान व कुछ महिलाओं ने अपनी सहभागिता दिखाई। इस जल बैठक में गाँव की जल सुरक्षा योजना (WSP) के बारे में चर्चा भी हुई।

Village - Grehli Narmand Block

Sr no	Name	Gender •Female •Male •Other	Category •General •OBC •ST •SC	Occupation	Are you a member of any committee? (Yes/No)	If yes, name of the committee	Land holding Status •Landless •<2.5 acre •2.5-5 acre •>5 acre	दिनांक - 26/7/2023 स्थान - ग्रिव मी-ए. Phone no	Signature
1	जिले सिंह	M	SC	किसान	NO	NO	4 (45)	999604191	जिले सिंह
2	विजेन्द्र सिंह	M	Gen	किसान	NO	NO	2 (45)	9306185308	विजेन्द्र सिंह
3	धनपत सिंह	M	Gen.	किसान	NO	NO	5 (45)	8569811042	धनपत सिंह
4	मेहराज	M	OBC	किसान	NO	NO	15 (45)	7082816899	मेहराज
5	रोहताश	M	SC	किसान	NO	NO	1 (45)	8761517193	रोहताश
6	कुमेश	F	Gen	किसान	NO	NO	0	9996504191	कुमेश
7	शीला	F	Gen	घरवासी	NO	NO	0	9306125308	शीला देवी
8	सरोज	F	Gen	घरवासी	NO	NO	0	8761517193	सरोज देवी
9	शकुंतला	F	Gen	घरवासी	NO	NO	0	8569811042	शकुंतला
10	दोलेनारायण	M	SC	किसान	NO	NO	2 (45)	9817074325	दोलेनारायण
11	शमशेर	M	SC	किसान	NO	NO	1 (45)	9817074325	शमशेर
12	(सरपंच) मंजरी कुमारी	F	SC	सरपंच	Yes	सरपंच (पंचायती राज)	0	9467000708	Manjeet
13	(प्रलसहेली) उषा	F	SC	जल सहेली	Yes	(322222)	0	9350078752	Usha Devi
14	पवन	M	Gen	किसान	NO	NO	3 (45)	7027968419	Pawan
15	रेशमा	F	Gen	घरवासी	NO	NO	0	94670002708	रेशमा
16	वीरवती	F	Gen	घरवासी	NO	NO	0	9350078752	वीरवती
17	सुमिया	F	SC	घरवासी	NO	NO	0	9817074325	सुमिया
18	पुमिया	F	SC	घरवासी	NO	NO	0	9467000708	पुमिया

2/17

Atal Bhuojana MCM Attendance Sheet, Mahendarganj, E. 09



Sl no	Name	Gender •Female •Male •Other	Category •General •OBC •ST •SC	Occupation	Are you a member of any committee? (Yes/No)	If yes, name of the committee	Land holding Status •Landless •<2.5 acre •2.5-5 acre •>5 acre	Phone no	Signature
1	सनेहलता	F	SC	गृहणी	No	No	0 PYS	9350078752	Sneh. Lata
2	गंधु	F	SC	गृहणी	No	No	0 PYS	9817074925	गंधु
3	सोवशा (नारदकर्मवीर)	F	Gen	कारखाना	Yes	कारखाना	0 PYS	9466095694	(Pooresh)
4	शर्मिला (पत्नी)	F	Gen	पत्नी	Yes	पन्नापरीशद	0 PYS	9499831056	(Pooresh)
5	सविता	F	SC	गृहणी	No	No	0 PYS	8559194178	कावता
6	सविता (पत्नी)	F	OBC	पत्नी	Yes	Yes	No	9813567081	सविता
7	सरोज	F	SC	गृहणी	No	No	0	9466095624	सरोज
8	गंधु	F	SC	गृहणी	No	No	0	949923055	गंधु
9	रीना	F	OBC	गृहणी	Yes	VWSC		9996255794	9996255794
10	अमिता	F	SC	गृहणी	Yes	VWSC		9817347620	अमिता
11	कुलदीप सिंह	M	OBC	किसान	Yes	VWSC		9467068886	Kuldeep
12	सुरेश सिंह	M	Gen	किसान	Yes	VWSC		9996582367	(Suresh)
13	सुमन देवी	F	Gen	गृहणी	Yes	VWSC		9467612223	सुमन
14	सीमा	F	OBC	गृहणी	Yes	VWSC		9991641670	Seema
15	सजय कुमार	M	SC	किसान	Yes	VWSC		9468323963	Sanjay
16	सुशीला	F	OBC	किसान	Yes	VWSC		9817347693	सुशीला
17	मुम	F	Gen	किसान	Yes	VWSC		8295143792	मुम
18	सावता	F	OBC	किसान	Yes	VWSC		9815567081	सावता

ANNEXURE III

RESOLUTION

Date: 26/07/23

It is hereby resolved that the Water Budget/ Water Security Plan (WSP) of गहली Gram Panchayat, नारनोल Block/Taluk/Mandal, महेन्द्रगढ District, हरियाणा State is complete in all respect and has been prepared through consultative process including the members of Village Water and Sanitation Committee (VWSC) /equivalent Committee and was approved in the meeting held on 26/07/2023

S. NO.	DESIGNATION	NAME	SIGNATURES
1	Gram Panchayat Adhyaksha (Sarpanch)/President of VWSC/ Presiding officer of the meeting	Manjeet Kumari (Sarpanch).	 ग्राम पंचायत
2	Gram Panchayat Secretary	Krisham Kumar (9728960619)	 CS



## प्रस्ताव (RESOLUTION)

दिनांक :- 26/7/2023

गाँव :- गहली

जिला - भंडारा

स्थान :- शिवमन्दिर

ब्लॉक / खण्ड - नारजोल

राज्य - महाराष्ट्र

आज दिनांक 26/7/2023 को अटल भूजल योजना

की जिला कार्यालय सहाय्यी टीम (COIP) के जनसंपर्क विभाग के जिला (IEC) पत्र के माध्यम से (Newspaper) ब्लॉक के गहली गाँव में प्रस्ताव कुछ वीरल किया, महिलाएं एवं ग्राम जल स्वच्छता समिति (VWSC) के सदस्यों ने अपनी सहभागिता दिखाई। जल वेधक के प्रारम्भ में पिछली जल वेधक का जिक्र करते हुए भूजल स्तर (Water Level) बढ़ने हेतु जो सुझाव गाँव वालों ने किये, उनमें गाँव की जल सुरक्षा योजना (CWSP) में शामिल होने के निम्नलिखित प्रस्ताव हैं:-

- (1) गाँव के जोड़ों (Ponds) की साफ-सफाई, धराई, एवं उनका विनोदवार (Renovation) किया जाए।
- (2) गाँव को नहरों द्वारा जोड़े गए जोड़ों (Ponds) में बड़े रिचार्ज बोर (Recharge Bore) बनवाए जाएं। जिन रिचार्ज को गहराई उस गाँव में जल (Underground water level) तक मखाई जाए।
- (3) गाँव के राजकीय / सरकारी स्कूल में रेनवाटर हारवैस्टिंग सिस्टम (Rain water Harvesting) बनवाया जाए।
- (4) गाँव के सुखे हुए जोड़ों (Ponds) को नहर से जुड़ाया जाए एवं प्रत्येक भेदीन अग्रे नहरी पानी डलवाया / खुड़ाया जाए।

Village - Grehli Narmand Block

Sr no	Name	Gender •Female •Male •Other	Category •General •OBC •ST •SC	Occupation	Are you a member of any committee? (Yes/No)	If yes, name of the committee	Land holding Status •Landless •<2.5 acre •2.5-5 acre •>5 acre	दिनांक - 26/7/2023 स्थान - ग्रिव मी-ए. Phone no	Signature
1	जिले सिंह	M	SC	किसान	NO	NO	4 (45)	999604191	जिले सिंह
2	विजेन्द्र सिंह	M	Gen	किसान	NO	NO	2 (45)	9306185308	विजेन्द्र सिंह
3	धनपत सिंह	M	Gen.	किसान	NO	NO	5 (45)	8569811042	धनपत सिंह
4	मेहराज	M	OBC	किसान	NO	NO	15 (45)	7082816899	मेहराज
5	रोहताश	M	SC	किसान	NO	NO	1 (45)	8761517193	रोहताश
6	कुमेश	F	Gen	किसान	NO	NO	0	9996504191	कुमेश
7	शीला	F	Gen	घरवाली	NO	NO	0	9306125308	शीला देवी
8	सरोज	F	Gen	घरवाली	NO	NO	0	8761517193	सरोज देवी
9	शकुंतला	F	Gen	घरवाली	NO	NO	0	8569811042	शकुंतला
10	दोलेनाराज	M	SC	किसान	NO	NO	2 (45)	9817074385	दोलेनाराज
11	शमशान	M	SC	किसान	NO	NO	1 (45)	9817074385	शमशान
12	(सरपंच) मंजरी कुमारी	F	SC	सरपंच	Yes	सरपंच (पंचायती राज)	0	9467000708	Manjari
13	(प्रलसहेली) उषा	F	SC	जल सहेली	Yes	(अनुसूचित)	0	9350078752	Usha Devi
14	पवन	M	Gen	किसान	NO	NO	3 (45)	7027968419	Pawan
15	रेशमा	F	Gen	घरवाली	NO	NO	0	9467000708	रेशमा
16	वीरवती	F	Gen	घरवाली	NO	NO	0	9350078752	वीरवती
17	सुमिया	F	SC	घरवाली	NO	NO	0	9817074385	सुमिया
18	पुमिया	F	SC	घरवाली	NO	NO	0	9467000708	पुमिया

2/17

## Atal Bhuojana MCM Attendance Sheet, Mahendarganj, E. 09

Sl no	Name	Gender •Female •Male •Other	Category •General •OBC •ST •SC	Occupation	Are you a member of any committee? (Yes/No)	If yes, name of the committee	Land holding Status •Landless •<2.5 acre •2.5-5 acre •>5 acre	Phone no	Signature
1	सनेहलता	F	SC	गृहणी	No	No	0 PYS	9350078752	Sneh. Lata
2	गंधु	F	SC	गृहणी	No	No	0 PYS	9817074925	गंधु
3	सोपेश (नाहरकलबरी)	F	Gen	वायर डालन	Yes	वायर डालन	0 PYS	9466095694	(Sopesh)
4	शर्मिला (पत्नी)	F	Gen	पत्नी	Yes	पत्नी	0 PYS	9499831056	शर्मिला
5	सविता	F	SC	गृहणी	No	No	0 PYS	8859194178	सविता
6	सविता (पत्नी)	F	OBC	पत्नी	Yes	पत्नी	No	9813567081	सविता
7	सरोज	F	SC	गृहणी	No	No	0	9466095624	सरोज
8	गंधु	F	SC	गृहणी	No	No	0	949923055	गंधु
9	रीना	F	OBC	गृहणी	Yes	VWSC		9996255794	9996255794 Reena
10	अमिता	F	SC	गृहणी	Yes	VWSC		9817347620	अमिता
11	कुलदीप सिंह	M	OBC	किसान	Yes	VWSC		9467068886	Kuldeep
12	सुरेश सिंह	M	Gen	किसान	Yes	VWSC		9996582367	Suresh
13	सुमन देवी	F	Gen	गृहणी	Yes	VWSC		9467612223	सुमन
14	सीमा	F	OBC	गृहणी	Yes	VWSC		9991641670	Seema
15	सजय कुमार	M	SC	किसान	Yes	VWSC		9468323963	Sajay
16	सुशीला	F	OBC	किसान	Yes	VWSC		9817347693	सुशीला
17	मुम	F	Gen	किसान	Yes	VWSC		8295143792	मुम
18	सावना	F	OBC	किसान	Yes	VWSC		9815567081	सावना