

Water Security Plan Report

Date : 29-09-2023 Time : 3:48 PM User Name : xen.ataljal@gmail.com

STATE: HARYANA_6 »

DISTRICT: MAHENDRAGARH_69 »

BLOCK: NARNAUL_526 »

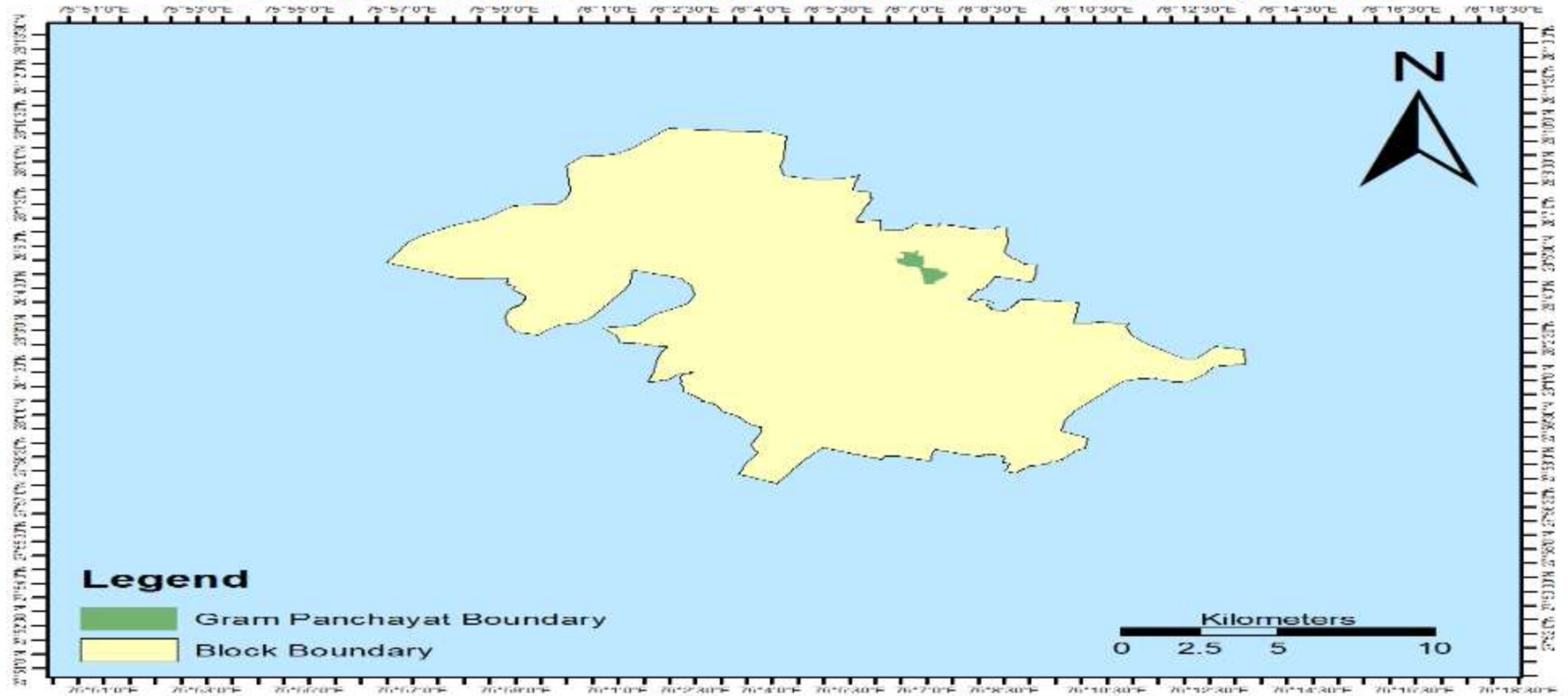
GRAM PANCHAYAT: NANGTIHARI_245982 »

YEAR: 2023-24 »

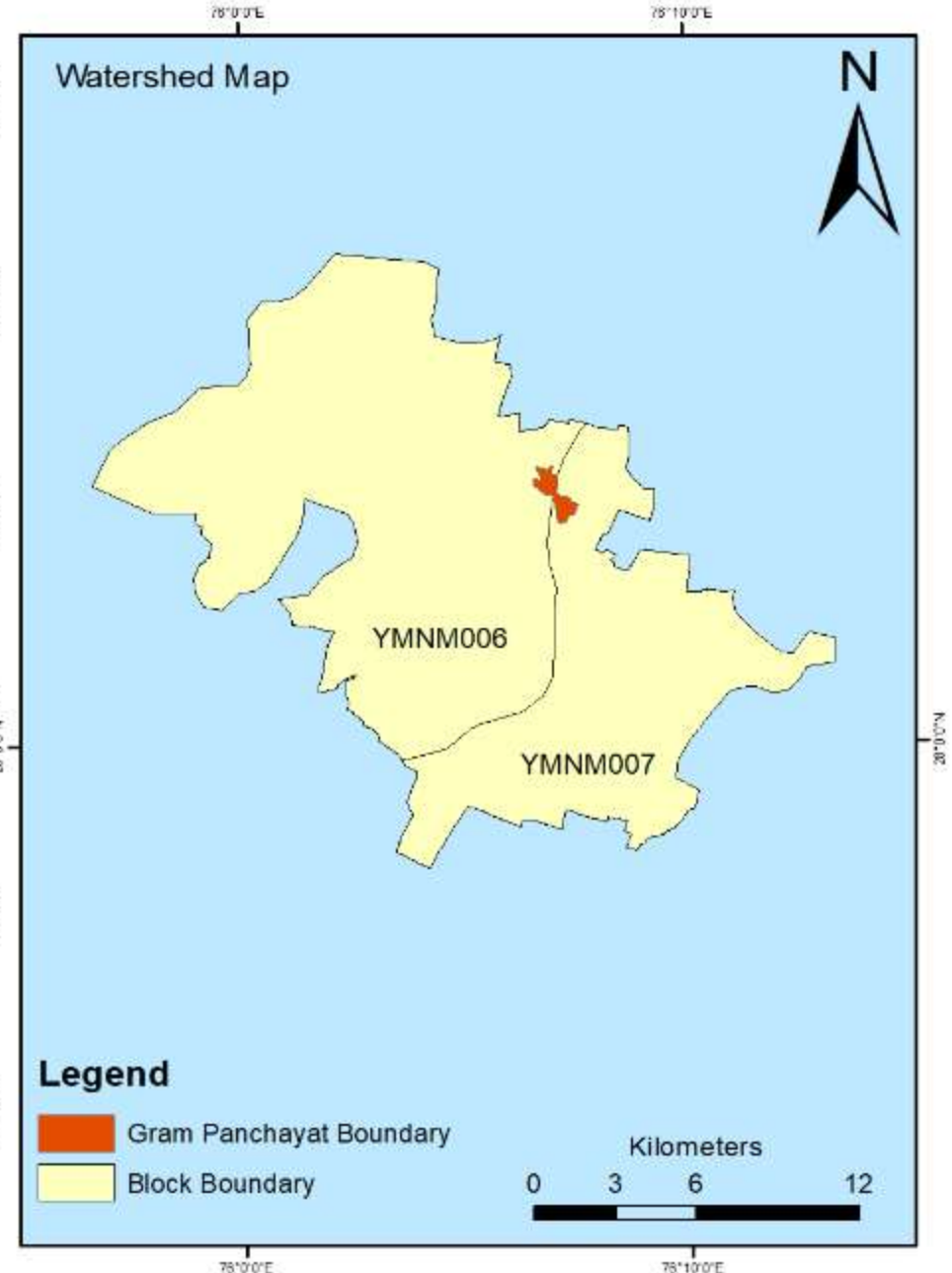
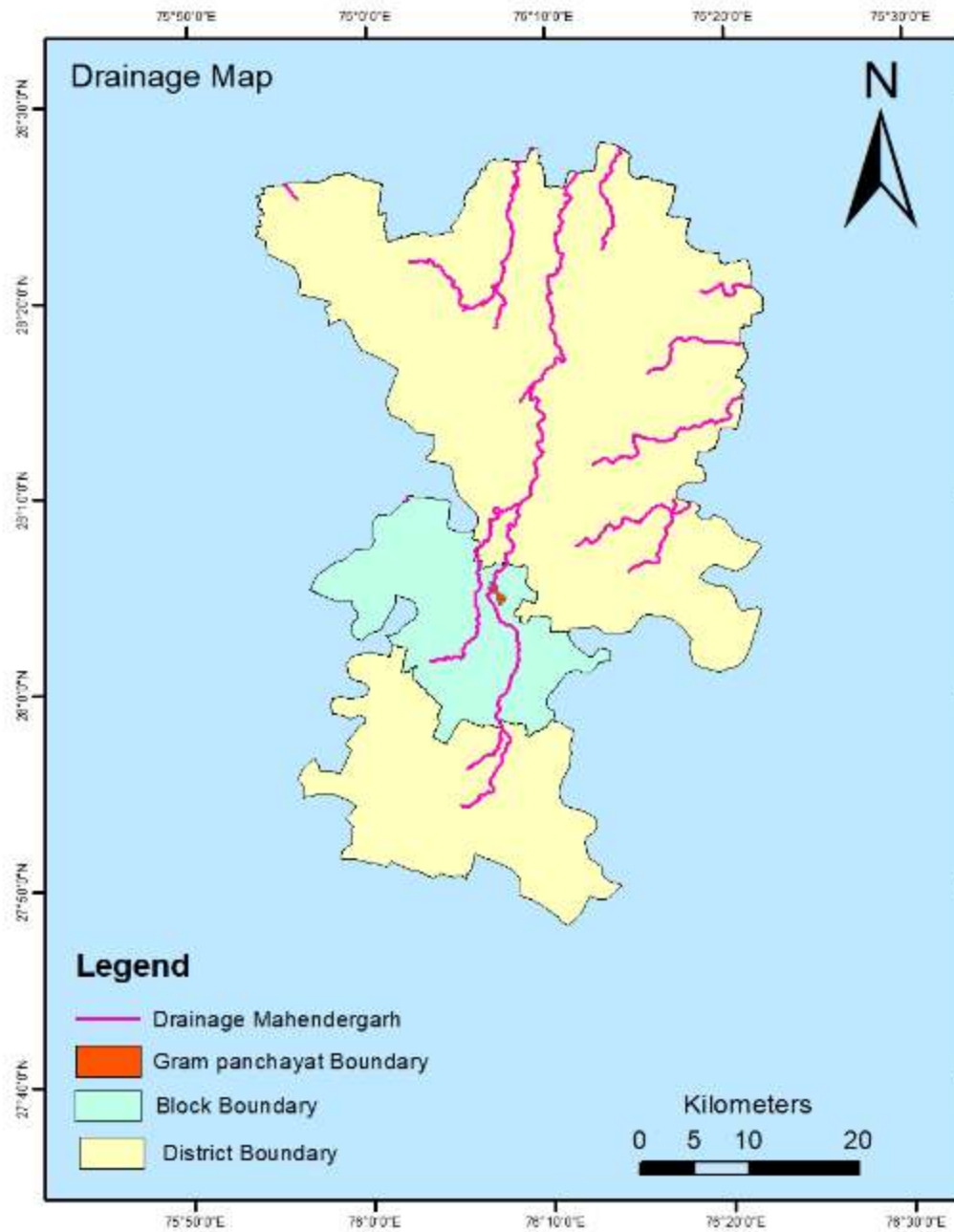
Gram Panchayat Information

State:	Haryana_6	District:	Mahendragarh_69
Block / Taluk :	Narnaul_526	GP Name :	Nangtihari_245982
GP ID :	245982	Block Area (Ha) :	21641.00
GP area (Ha) :	145.00	Watershed Code :	YMNM007
Watershed name :	Yamuna middle	Watershed area in Block / Taluk (Ha) :	18424.70
Sub-basin Code :	yMNM	Sub basin name :	Yamuna Middle (Confluence with Chambal to Hindon)
Basin Code :	2	Basin Name :	Yamuna

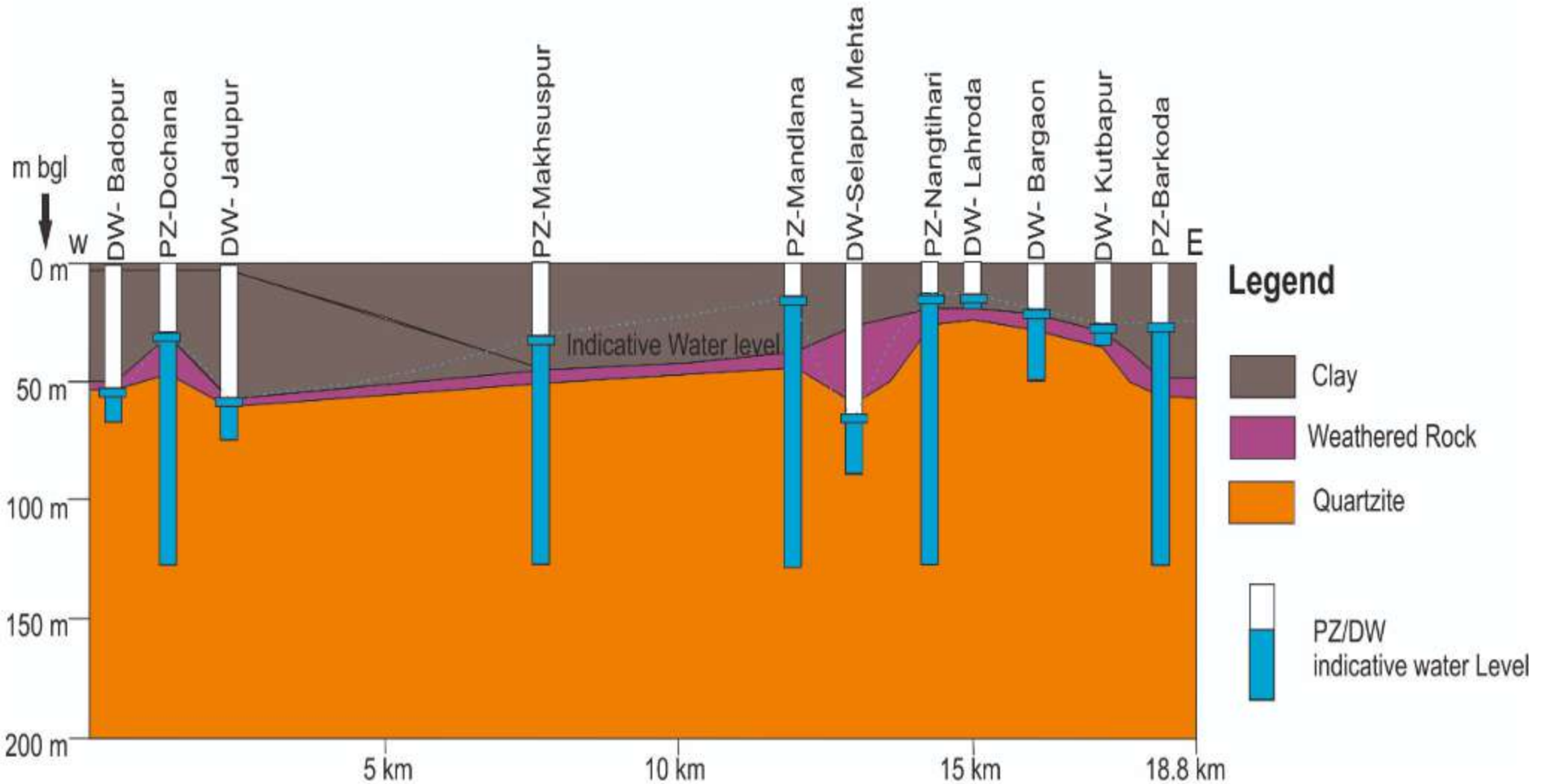
Location Map: Gram Panchayat Nangthihari



Gram Panchayat Nangtihari, Block Narnaul, District Mahendergarh



Conceptual Aquifer map: Village Nangtihar, Block Narnaul District Mahendergarh



Ground Water Level

S.No.	Site Name	Location Details	Latitude	Longitude	Date	Well ID	Type of Well	Other Well Type	Ownership Type	Government Source	Diameter of well(m)	Depth of Well(mbmp)	Height of Measuring Point (mbgl)	Water Level (mbgl)	Water Level Date
1	Nangtihari	Government primary school play ground	28.08765	76.11067	33:26.2	245982-001	Piezometer	null	Government	SGWB	0.1	130	0.5	12.5	24-03-23
	Nangtihari	Government primary school play ground	28.08765	76.11067	33:26.2	245982-001	Piezometer	null	Government	SGWB	0.1	130	0.5	12.51	27-04-23
	Nangtihari	Government primary school play ground	28.08765	76.11067	33:26.2	245982-001	Piezometer	null	Government	SGWB	0.1	130	0.5	12.6	25-05-23
	Nangtihari	Government primary school play ground	28.08765	76.11067	33:26.2	245982-001	Piezometer	null	Government	SGWB	0.1	130	0.5	12.5	27-06-23
	Nangtihari	Government primary school play ground	28.08765	76.11067	33:26.2	245982-001	Piezometer	null	Government	SGWB	0.1	130	0.5	12.4	28-07-23
	Nangtihari	Government primary school play ground	28.08765	76.11067	33:26.2	245982-001	Piezometer	null	Government	SGWB	0.1	130	0.5	12.1	24-08-23
	Nangtihari	Government primary school play ground	28.08765	76.11067	33:26.2	245982-001	Piezometer	null	Government	SGWB	0.1	130	0.5	12	20-09-23
2	Nangtihari	Near primary school	28.08765	76.11067	43:38.0	245982-002	Dug Well	null	Private	null	2.5	26	1.24	17.7	24-03-23

S.No.	Site Name	Location Details	Latitude	Longitude	Date	Well ID	Type of Well	Other Well Type	Ownership Type	Government Source	Diameter of well(m)	Depth of Well(mbmp)	Height of Measuring Point (mbgl)	Water Level (mbgl)	Water Level Date
	Nangtihari	Near primary school	28.08765	76.11067	43:38.0	245982-002	Dug Well	null	Private	null	2.5	26	1.24	17.19	27-04-23
	Nangtihari	Near primary school	28.08765	76.11067	43:38.0	245982-002	Dug Well	null	Private	null	2.5	26	1.24	17.2	25-05-23
	Nangtihari	Near primary school	28.08765	76.11067	43:38.0	245982-002	Dug Well	null	Private	null	2.5	26	1.24	17.1	27-06-23
	Nangtihari	Near primary school	28.08765	76.11067	43:38.0	245982-002	Dug Well	null	Private	null	2.5	26	1.24	16.9	28-07-23
	Nangtihari	Near primary school	28.08765	76.11067	43:38.0	245982-002	Dug Well	null	Private	null	2.5	26	1.24	16.4	24-08-23
	Nangtihari	Near primary school	28.08765	76.11067	43:38.0	245982-002	Dug Well	null	Private	null	2.5	26	1.24	16.2	20-09-23

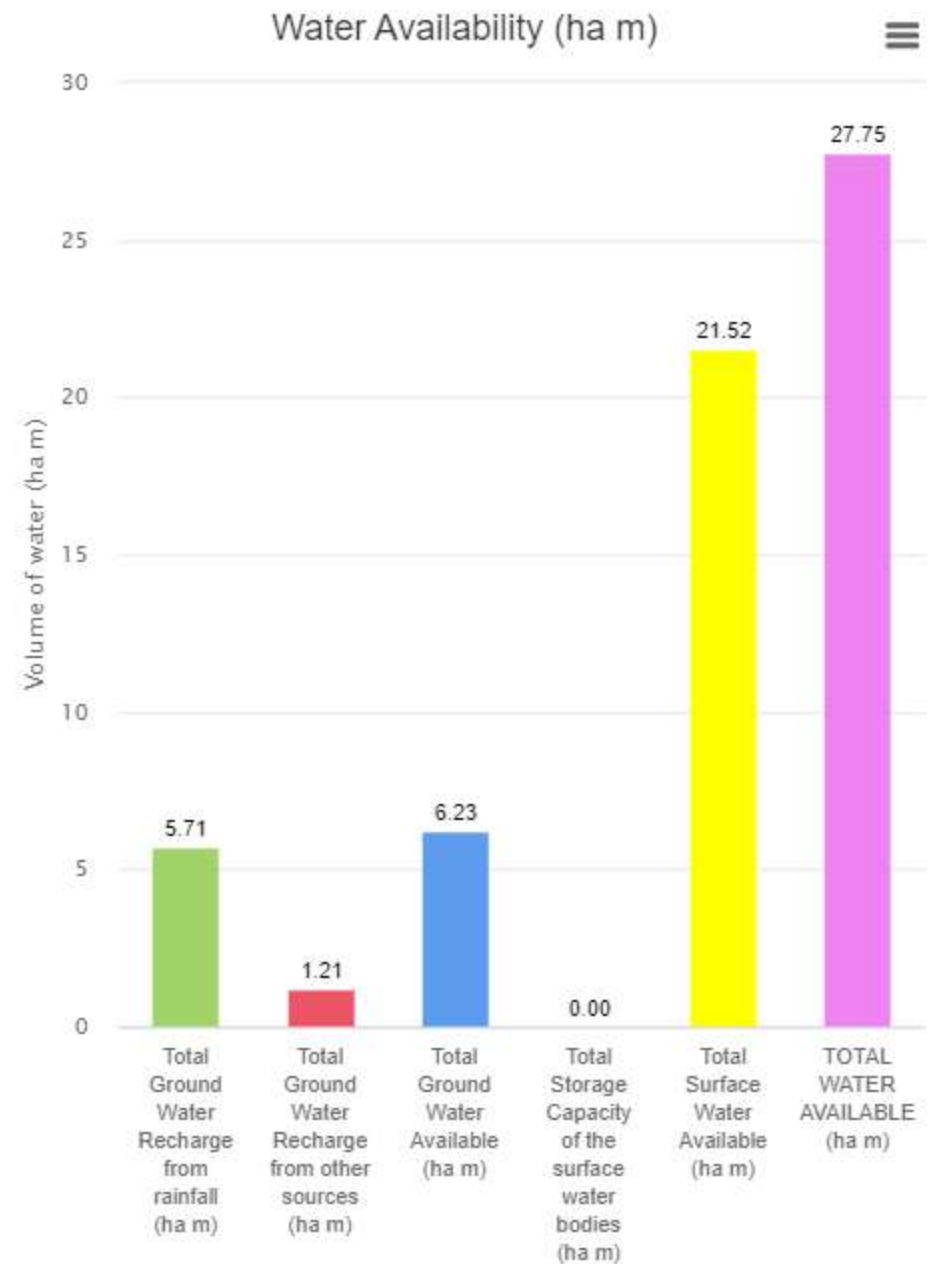
Ground Water Quality

S.No.	Village Name	Location	Latitude	Longitude	Year	Well Type	Source	Well ID
1	NANGTIHARI	HITESH	28.088158	76.111862	2022	Tube Well	I&WRD	T.W_HRY_M.GARH_NARNAUL_NANGTIHARI_001
2	NANGTIHARI	KAWAR PAL	28.088142	76.111496	2022	Tube Well	I&WRD	T.W_HRY_M.GARH_NARNAUL_NANGTIHARI_002

S.No.	Well ID	Well Depth (mbgl)	Aquifer	PH	EC (μ S/cm)	TDS (mg/L)	TH (mg/L)	Ca (mg/L)	Mg (mg/L)	Na (mg/L)	K (mg/L)	Carbo nate (mg/L)	Bicar bonate (mg/L)	Sulph ate (mg/L)	Chlor ide (mg/L)	Fluor ide (mg/L)
1	TW_HRY_M.GARH_NARNAUL_NANGTIHARI_001	158.229996	UNCONFINED	8.1	2550	1510	292	68	29.6	262	2	22	460	342	314	0.8
2	TW_HRY_M.GARH_NARNAUL_NANGTIHARI_002	207.009995	UNCONFINED	7.7	2090	1223	342	46	55.2	280	1.3	0	390	220	145	0.7

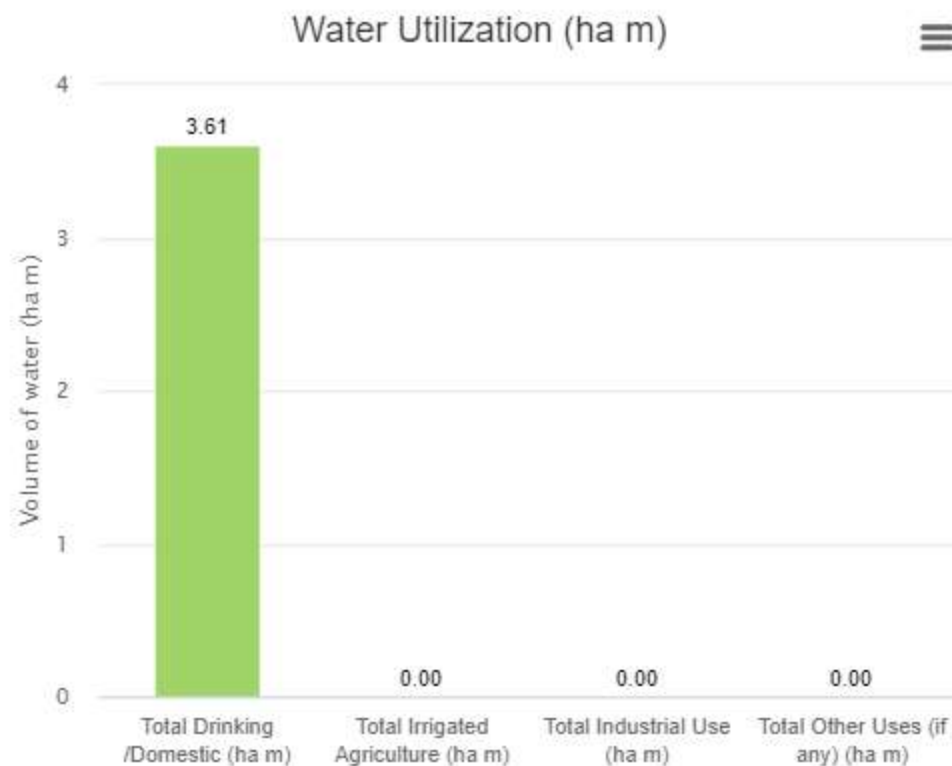
Water Availability Report

Water Availability		
1.	Total Available Water From Rainfall	
a.	Annual Rainfall (mm)	684.10
b.	Estimated Volume of Rainfall (ha m)	99.19
c.	Evapotranspiration rate (mm)	390.06
d.	Estimated Evapotranspiration losses (ha m)	56.56
e.	Estimated Water Available From Rainfall (ha m)	42.63
f.	Weighted Average Runoff Coefficient	0.30
g.	Rainfall Runoff(ha m)	12.79
2.	Ground Water	
a.	Recharge From Rainfall (ha m)	
(i)	Monsoon	4.28
(ii)	Non-Monsoon	1.43
	Total Ground Water Recharge from rainfall (ha m)	5.71
b.	Ground Water Recharge from other sources (ha m)	
(i)	Monsoon	0.47
(ii)	Non-Monsoon	0.74
	Total Ground Water Recharge from other sources (ha m)	1.21
c.	Losses Due to Natural Discharge (ha m)	0.69
	Total Ground Water Available (ha m)	6.23
d.	Ground Water Withdrawal (ha m)	6.97
3.	Surface Water	
a.	Surface Water available in storages	
(i)	Number of Surface Water Bodies and Storage Capacity (ha m)	
Type of Structures	No. of Structures	Storage Capacity (ha m)
Ponds	0	0
	Total Storage Capacity of the surface water bodies (ha m)	0.00
(ii)	Losses if Any (%)	50.00
(iii)	Surface Water Available in Storages (ha m)	0.00
b.	Transported Water from outside GP area (ha m)	
	Total Surface Water Available (ha m)	21.52
4.	TOTAL WATER AVAILABLE	
	TOTAL WATER AVAILABLE (ha m)	27.75



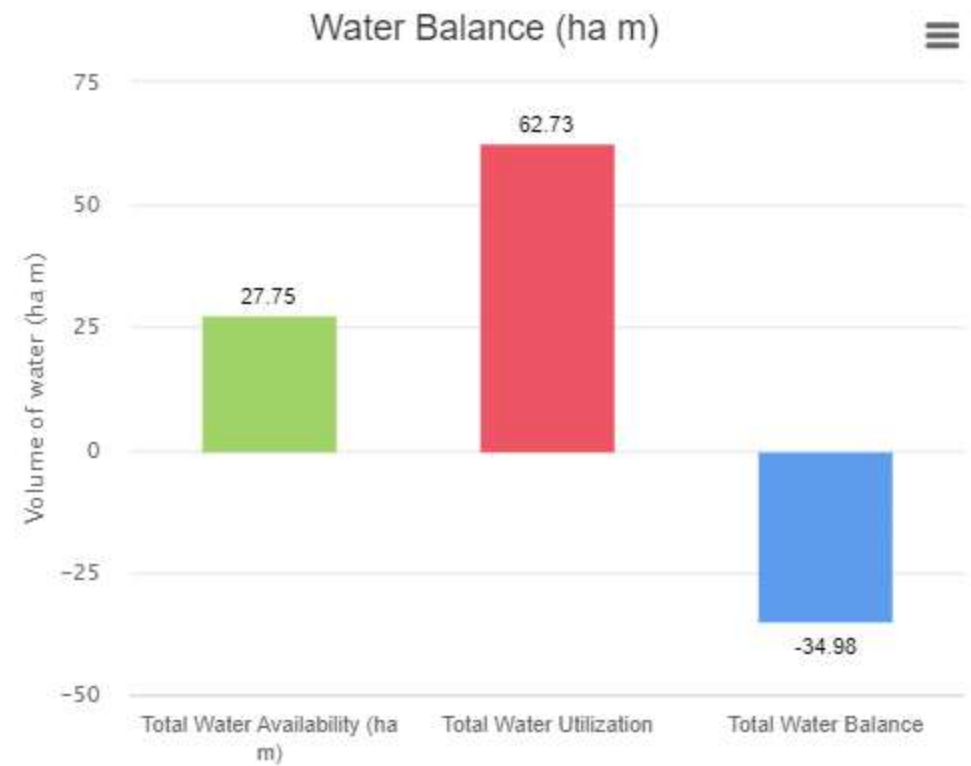
Water Utilization Report

Water Utilization		
A	Drinking /Domestic (ha m)	
i)	From Surface Water	1.29
ii)	From Ground Water	2.32
	Total Drinking /Domestic (ha m)	3.61
B	Irrigated Agriculture (ha m)	
i)	From Surface Water	36.65
ii)	From Ground Water	22.47
	Total Irrigated Agriculture (ha m)	59.12
C	Industrial Use (ha m)	
i)	From Surface Water	0.00
ii)	From Ground Water	0.00
	Total Industrial Use (ha m)	0.00
D	Other Uses (if any) (ha m)	
i)	From Surface Water	0.0000
ii)	From Ground Water	0.0000
	Total Other Uses (if any) (ha m)	0.0000



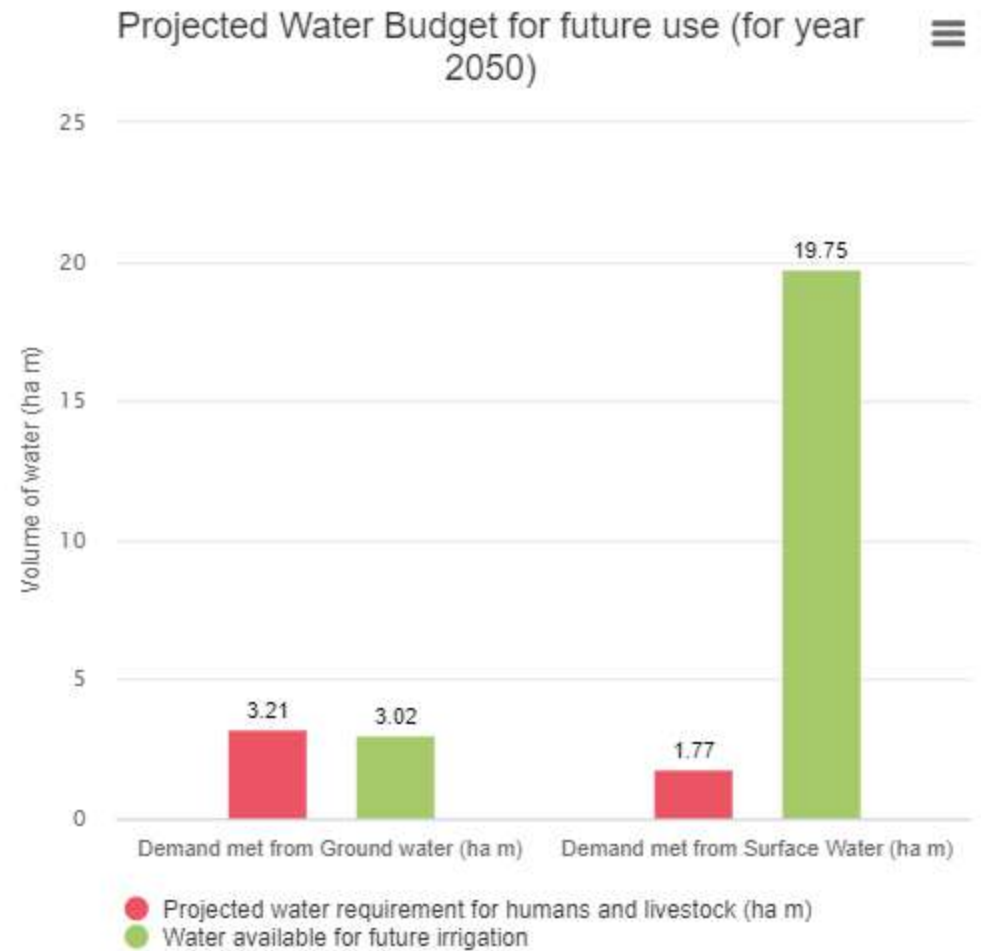
Water Balance Report

Water Balance		
A	Water Availability (ha m)	
i)	Total Ground Water Available	6.23
ii)	Total Surface Water Available	21.52
	Total Water Availability (ha m)	27.75
B	Water Utilization (ha m)	
i)	Total Surface Water Utilization	37.94
ii)	Total Ground Water Utilization	24.79
	Total Water Utilization	62.73
C	Balance [Surplus (+) / Deficit (-)]	
i)	Total Ground Water Balance	-18.56
ii)	Total Surface Water Balance	-16.42
	Total Water Balance	-34.98



Water Budget Report

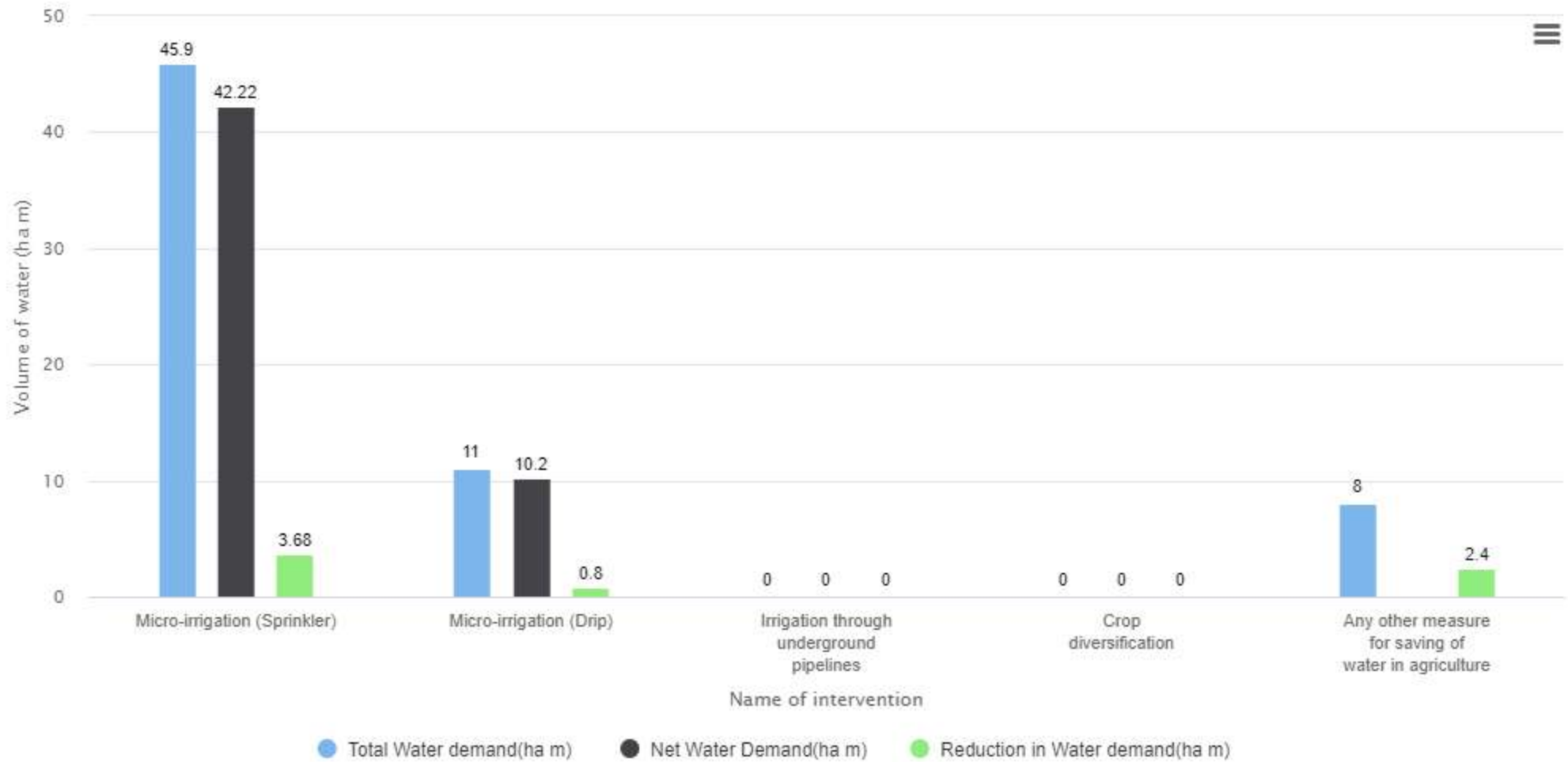
A Allocation for Drinking & Domestic Requirements	
I Humans	
i) Present Human Population	1328.00
ii) Annual population growth rate (r)	1.20
iii) No. of years	28.00
iv) Projected human population (as in 2050)	1855.00
v) Per capita requirement (L)	55.00
vi) Projected water requirement for humans (as in 2050) (ha m)	3.72
II Livestock	
i) Present livestock population	1221.00
ii) Annual population growth rate (r)	1.05
iii) No. of years	28.00
iv) Projected livestock population (as in 2050)	1636.00
v) Average per capita requirement (L)	21.16
vi) Projected water requirement for livestock (as in 2050) (ha m)	1.26
B Projected water requirement for humans and livestock (ha m) (as in 2050)	
Total Projected water requirement for humans and livestock (as in 2050) (ha m)	4.99
i) Proposed share to be met from Ground water (in %)	64.45
ii) Proposed share to be met from Surface water (in %)	35.55
iii) Demand met from Ground water (ha m)	3.21
iv) Demand met from Surface water (ha m)	1.77
C Water available for future irrigation	
i) Ground Water	3.02
ii) Surface water	19.75
iii) Total water available for future irrigation	22.76



Demand Side

Demand Side						
Sr No	Name of Intervention	Proposed Area(ha)	Total Water demand(ha m)	Net Water Demand(ha m)	Reduction in Water demand(ha m)	Approximate cost(in lakh)
1	Sprinkler	25.00	45.90	42.22	3.68	6.22
2	Drip	2.00	11.00	10.20	0.80	1.95
3	Pipelines	0.00	0.00	0.00	0.00	0.00
4	Crop Diversification	0	0.00	0.00	0.00	0.00
5	Other Measures	20.00	8.00	--	2.40	0.75
	Total	47.00	64.90	52.42	6.88	8.92

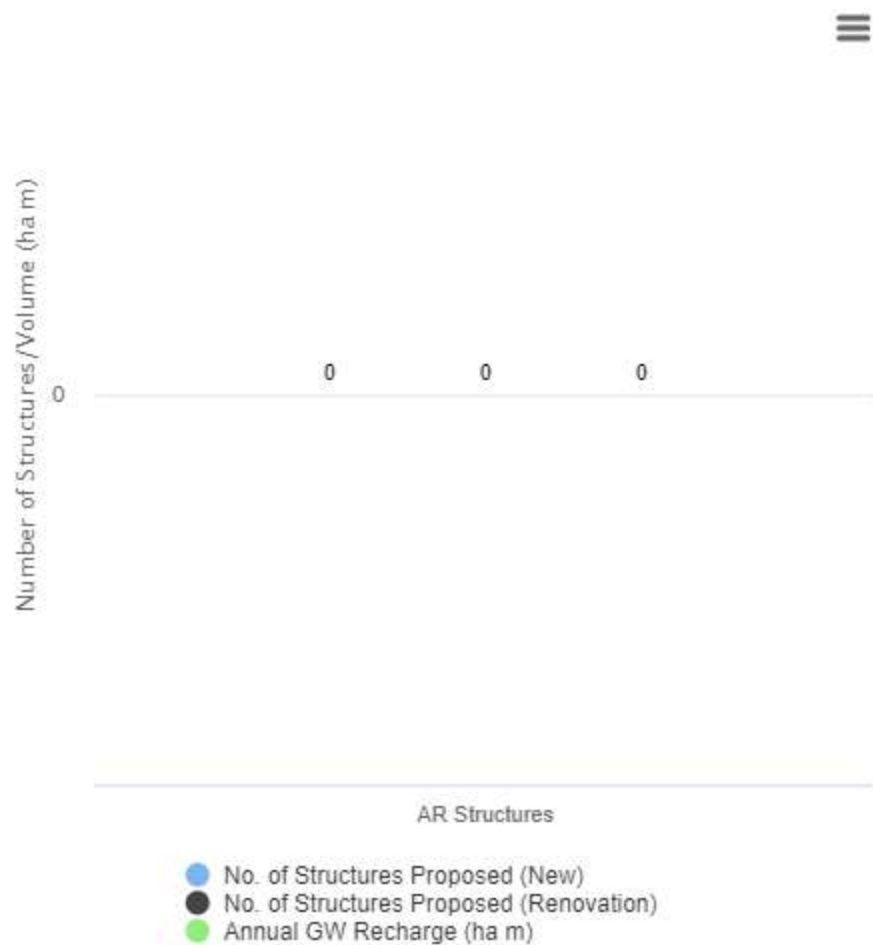
Funding Source						
Sr No	Name of Intervention	Area Proposed (ha)	Financial Year	Department Name	Scheme Name	Approximate Cost(in Lakh)
1	Drip	2	2023-24	MICADA	PMKSY	1.95
2	Sprinkler	25	2023-24	MICADA	PMKSY	6.225
3	Other Measures	20	2023-24	Agriculture & Farmer Welfare Department	Other	0.75
	Total	47				8.92



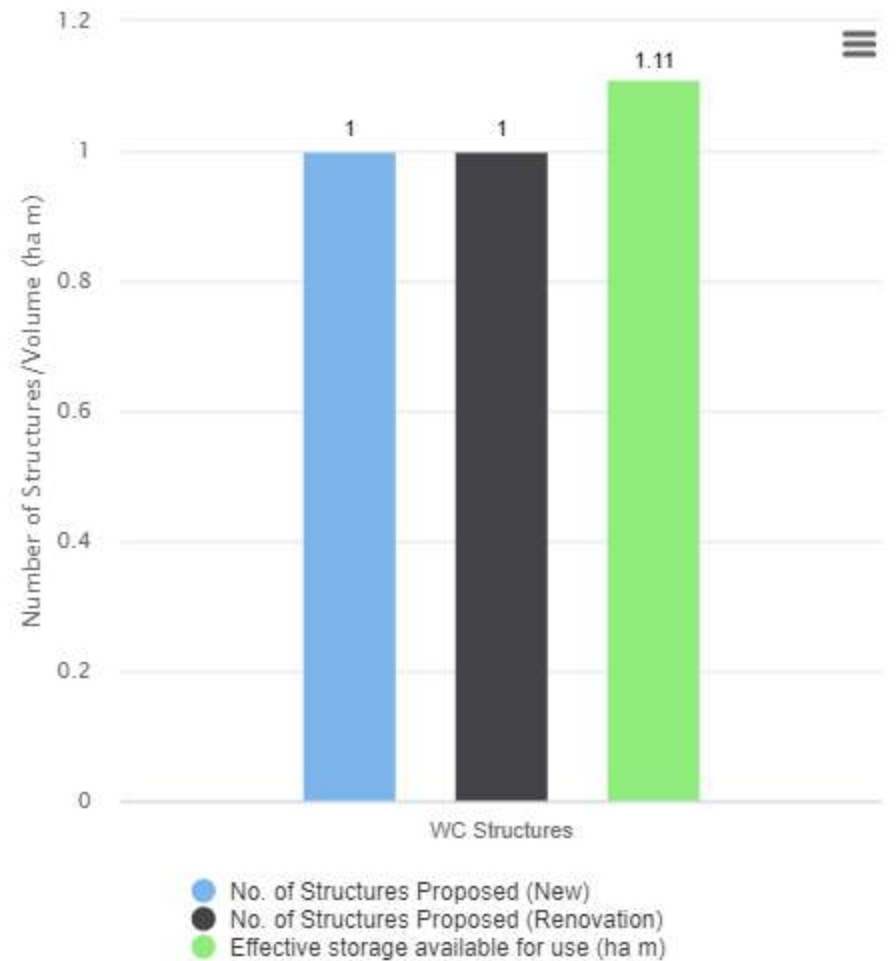
Supply Side (Water Conservation Structures)

SR No	Name of Structure	Storage Capacity(ha m)	Effective storage available for use (ha m)	Village Name	Latitude	Longitude	Financial Year	Department Name	Scheme Name	Approximate Cost (in Lakhs)
1	Rain Water Harvesting Structure(New)	1.5	0.09	Nang Tihari(164)	28.9988334	76.913801	2023-24	Rural Development Department	DPDC (District Planning and Development Council)	45
2	Pond/Amrit Sarovar(Renovation)	1.7	1.0200	Nang Tihari(164)	28.9988355	76.913822	2023-24	Rural Department and Panchayati Raj	MGNREGA	12.58
	Total	3.20	1.11							57.58

Supply Side (Artificial Recharge Structures)



Supply Side (Water Conservation Structures)



PGWM Committee

PGWM Committee (VWSC/WUA/CBO)


Sr.no	Name	Designation	Gender	Mobile /Landline No.
1	MANJU DEVI	Chairperson	Female	9466993592
2	BANTI DEVI	Member	Female	8814034313
3	VINOD KUMARI	Member	Female	7015226747
4	AMIT KUMAR	Member	Male	9812176831
5	MANJU DEVI	Member	Female	8397057886
6	DEEPAK DEVI	Member	Female	9468135616
7	SUNILA DEVI	Member	Female	9817355459
8	ARUNA YADAV	Member	Female	9050045700
9	LALCHAND	Member	Male	9810452284
10	KEDARNATH	Member	Male	9817899920
11	BANWARI LAL	Member	Male	9671781430
12	LALA RAM YADAV	Member	Male	9050917780
13	SATBEER	Member	Male	9466993592
14	SANDEEP KUMAR	Member (JE,Development & panchayat)	Male	9992366078
15	KRISHAN SINGH	Member (Gram Sachiv)	Male	9416575111
16	NITIN KUMAR	Technical Member (JE,PHED)	Male	9466772100

Details of PGWM Meeting in which resolution was passed

Sr.no	State	District	Block	Gram Panchayat	Date	GP Name	Village Name	Meeting Location	Male	Female	Transgender	Total number of attendees
1	Haryana_6	Mahendragarh_69	Narnaul_526	Nangtihari_245982	2023-07-27	Nangtihari_245982	Nang Tihari(164)	Sarpanch Niwas	18	27	0	45

Photograph



 GPS Map Camera



Nangtihari, Haryana, India

Unnamed Road, Nangtihari, Haryana 123001, India

Lat 28.087627°

Long 76.114909°

27/07/23 01:31 PM GMT +05:30

Google

DPMU DECLARATION

I, Nitin Bhargava (Name), Executive Engineer
(Designation), authorized representative under District Program Management Unit (DPMU)
declare that the WSP of Nanglihasi Gram Panchayat, Narnaul Block/Taluk
Mahendragarh District has been updated by including additional interventions.

The Updation has been informed to the community/committee at GP level.

Seal and Signature of authorized DPMU Official:

Date 21/09/2023

Nitin-8
Executive Engineer
M/Garh Canal WS Division
Narnaul

[Signature]
Iec expert

[Signature]
Gw expert

M.O.M

दिनांक: - 23/07/23 . गांव: - भोगतिहाडी जिला: - महाराष्ट्र
स्थान: - सरपंचनिवास ब्लॉक: - नारनोल राज्य: - महाराष्ट्र

आज दिनांक-23/07/23 को अल्प भूजल योजना की कार्य-वर्ष सहायी टीम (D.P.P) के जन संपर्क विशेषज्ञ (I.E.C) ने नारनोल ब्लॉक के भोगतिहाडी ग्राम पंचायत के अल्प भूजल योजना की जन बैठक का आयोजन किया। बैठक में ग्राम पंचायत के सदस्य, किसान, आंगन-वासी वकिल, एवं महिलाओं ने बड़े-बड़े सवालियाँ (W.S.P) इस जन बैठक में गांव की जन सुरक्षा योजना को बढ़ावा देने का अनुरोध किया।

Atal Bhujal Yojana MOM Attendance Sheet, Mahendragrah, District-09

Village Nangthihari

Sr no	Name	Gender •Female •Male •Other	Category •General •OBC •ST •SC	Occupation	Are you a member of any committee? (Yes/No)	If yes, name of the committee	Land holding Status •Landless •<2.5 acre •2.5-5 acre •>5 acre	Venue: श्रीपय निवास Date:- 21/07/23 Phone no	Signature
1	Babulal	M	OBC	Farmer	No	No	1 hla	946715569	बाबुलाल
2	Harisingh	M	OBC	Farmer	No	No	2 hla	9466432256	Harisingh
3	Sadiram	M	OBC	Farmer	No	No	2 hla	9812802978	श्रीराम
4	Sheeshingh	M	OBC	Farmer	No	No	2 hla	8901184410	Sheesh
5	Ramesingh	M	OBC	Farmer	No	No	0 hla	9466817118	रामेश
6	Danwanilal	M	OBC	Farmer	No	No	2 hla	9871781430	दानवानिलाल
7	Suresh Kumar	M	OBC	Farmer	No	No	2 hla	9588322971	सुरेश कुमार
8	Sannila	F	OBC	H.W	No	No	4 hla	8901225543	सन्नीला
9	lali	F	OBC	H.W	No	No	No	9466993592	लाली
10	Bubli	F	OBC	H.W	No	No	No	9466993592	बबुली
11	Shakuntla	F	OBC	H.W	No	No	No	9466993592	शकुन्तला
12	Kushba	F	OBC	H.W	No	No	No	9466993592	कुशबा
13	Choti Devi	F	OBC	H.W	No	No	No	9466993592	छोटी देवी
14	Bimla	F	OBC	H.W	No	No	2 hla	9466993592	बिमला
15	Kamla	F	OBC	H.W	No	No	No	9466993592	कमला
16	Seraj	F	OBC	H.W	No	No	3 hla	9812802978	सरज
17	Santosh	F	OBC	H.W	No	No	1/2 hla	9812802978	सन्तोष
	Prem	F	OBC	H.W	No	No	No	9466993592	प्रेम

Atal Bhujal Yojana MOM Attendance Sheet, Mahendargrah Cluster-09

Sr no	Name	Gender •Female •Male •Other	Category •General •OBC •ST •SC	Occupation	Are you a member of any committee? (Yes/No)	If yes, name of the committee	Land holding Status •Landless •<2.5 acre •2.5-5 acre •>5 acre	Phone no	Signature
1	Kamla	F	OBC	HLW	No	No	No	9466993592	कमला
2	Mangli Sarda	F	OBC	HLW	No	No	No	9466993592	मंगली
3	Santosh	F	OBC	HLW	No	No	No	9466993592	संतोष
4	Prem	F	OBC	HLW	No	No	No	9466993592	प्रेम
5	Kamla	F	OBC	HLW	No	No	No	9466993592	कमला
6	Pankaj	F	OBC	Sarkar	No	Sarkar	No	9466993592	पंकज
7	Khadka	F	OBC	HLW	No	No	No	9466993592	खडका
8	Shree	F	OBC	HLW	No	No	No	9466993592	श्री
9	Bela	F	OBC	HLW	No	No	No	9466993592	बेला
10	Rakesh	M	OBC	Farmer	No	No	No	8307805378	राकेश
11	Satgaveen	F	OBC	Farmer	No	No	No	9466993592	सतगवेन
12	Ajinkya kumar	F	OBC	Farmer	No	No	No	8870035003	अजिंक्या
13	Kavita Singh	F	OBC	Farmer	No	No	No	9813202067	काविता
14	Mathiya	M	OBC	Farmer	No	No	No	9466993592	मथिया
15	Mamta	F	OBC	HLW	No	No	No	9466993592	ममता
16	Lali	F	OBC	HLW	No	No	No	9466993592	लाली
17	Rajkumar	M	OBC	Farmer	No	No	No	8059803883	Rajkumar

ANNEXURE III

RESOLUTION

Date: 27-07-2023

It is hereby resolved that the Water Budget/ Water Security Plan (WSP) of
Name SIHARI Gram Panchayat, MVL Block/Taluk/Mandal, Mirzapur District,
HARYANA State is complete in all respect and has been prepared through consultative
process including the members of Village Water and Sanitation Committee (VWSC)
(निर्गमिका) /equivalent Committee and was approved in the meeting held on 27-07-2023

S. NO.	DESIGNATION	NAME	SIGNATURES
1	Gram Panchayat Adhyaksha (Sarpanch)/President of VWSC/ Presiding officer of the meeting	MANJU DEVI	मंजु देवी सरपंच
2	Gram Panchayat Secretary	Krishan Singh (9416575111)	मान पंचायत नंगसिंह Krishan

प्रस्ताव (Resolution)

जिला = मेहनक्रांड

दिनांक 27/07/2023
स्थान: सरपंच निवास

गांव: नांगतिहाडी
ब्लाक/खण्ड: नारनोल राज्य = हरियाणा

आज दिनांक 27/07/2023 के अखिल समूजल मोजलाकी जिला कार्यान्वयन समिती थीस (DIP) के जनसम्पर्क विभागी (IEC) ने ब्लाक के नांगतिहाडी गांव मे प्रस्ताव (Resolution) के लिए जन बैठक का आयोजन किया गया। इस जन बैठक मे गांव के कुछ वि. वरिष्ठ किसान महिलायें एवं ग्राम जन स्वच्छता समिती (UWSC) के सदस्यों ने अपनी सहभागीता दिखाने। जन बैठक प्रारम्भ मे पहली जन बैठक का निष्कर्ष करते हुए समूजल स्तर (Waterlevel) कथन हुते जो सुलाब गांव वाले ने बताया उन्को गांव की जन सुरक्षा योजना (WSP) मे डाला गया।

- ① गांव के कुछ जोड़ो (Ponds) की सफाई-सफाई, रखरखाव एवं उनका निर्माण (Renovation) किया जाये।
- ② गांव के कुछ जोड़ो (Ponds) जो नहर से जुड़ाया जाये एवं प्रथम सहजो नहरी पानी डलवाया / जुड़ाया जाये।
- ③ गांव के नहरो द्वारा छोड़े गये पानी से नहर को भरने के लिए नहरों को गहराई उस गांव के नहरों पर पर्यवेक्षण रखना एवं सफाई करवायी जाये।
- ④ गांव के राजकीय/सरकारी स्कूल मे रीनार्टर धरनेसिमा सिस्टम बनवाया जाये।

Atal Bhujal Yojana MOM Attendance Sheet, Mahendragrah, District-09

Village Nangthihari

Sr no	Name	Gender •Female •Male •Other	Category •General •OBC •ST •SC	Occupation	Are you a member of any committee? (Yes/No)	If yes, name of the committee	Land holding Status •Landless •<2.5 acre •2.5-5 acre •>5 acre	Venue: श्रीपय निवास Date:- 21/07/23 Phone no	Signature
1	Babulal	M	OBC	Farmer	No	No	1 hla	946715569	बाबुलाल
2	Harisingh	M	OBC	Farmer	No	No	2 hla	9466432256	Harisingh
3	Sadiram	M	OBC	Farmer	No	No	2 hla	9812802978	श्रीराम
4	Shekhar	M	OBC	Farmer	No	No	2 hla	8901184410	Shekhar
5	Ramesh	M	OBC	Farmer	No	No	0 hla	9466817118	रामेश
6	Dhanwarilal	M	OBC	Farmer	No	No	2 hla	9871781430	धनवरीलाल
7	Suresh Kumar	M	OBC	Farmer	No	No	2 hla	9588322971	सुरेश कुमार
8	Sannila	F	OBC	H.W	No	No	4 hla	8901225543	सन्नीला
9	Babli	F	OBC	H.W	No	No	No	9466993592	बाबली
10	Babli	F	OBC	H.W	No	No	No	9466993592	बाबली
11	Shakuntla	F	OBC	H.W	No	No	No	9466993592	शकुन्तला
12	Kushba	F	OBC	H.W	No	No	No	9466993592	कुशबा
13	Choti Devi	F	OBC	H.W	No	No	No	9466993592	छोटी देवी
14	Bimla	F	OBC	H.W	No	No	2 hla	9466993592	बिमला
15	Kamla	F	OBC	H.W	No	No	No	9466993592	कमला
16	Saroj	F	OBC	H.W	No	No	3 hla	9812802978	सरोज
17	Santosh	F	OBC	H.W	No	No	2 hla	9812802978	सन्तोष
	Prem	F	OBC	H.W	No	No	No	9466993592	प्रेम

Atal Bhujal Yojana MOM Attendance Sheet, Mahendargrah Cluster-09

Sr no	Name	Gender •Female •Male •Other	Category •General •OBC •ST •SC	Occupation	Are you a member of any committee? (Yes/No)	If yes, name of the committee	Land holding Status •Landless •<2.5 acre •2.5-5 acre •>5 acre	Phone no	Signature
1	Kamla	F	OBC	MLW	No	No	No	9466993592	कमला
2	Manjiv Sarda	R	OBC	MLW	No	No	No	9466993592	मनजिव
3	Santosh	R	OBC	MLW	No	No	No	9466993592	संतोष
4	Prem	R	OBC	MLW	No	No	No	9466993592	प्रेम
5	Kamla	R	OBC	MLW	No	No	No	9466993592	कमला
6	Pankaj	R	OBC	Sarbanah	No	Sarbanah	No	9466993592	पंकज
7	Khadka	R	OBC	MLW	No	No	No	9466993592	खडका
8	Shree	R	OBC	MLW	No	No	No	9466993592	श्री
9	Bela	R	OBC	MLW	No	No	No	9466993592	बेला
10	Rakesh	M	OBC	Farmer	No	No	No	8307805378	राकेश
11	Satgaveen	R	OBC	Farmer	No	No	No	9466993592	सतगवेन
12	Ajitesh kumar	R	OBC	Farmer	No	No	No	8870035003	अजितेश
13	Kavita Singh	F	OBC	Farmer	No	No	No	9813202067	काविता
14	Mathiya	M	OBC	Farmer	No	No	No	9466993592	मथिया
15	Mamta	R	OBC	MLW	No	No	No	9466993592	ममता
16	Lali	R	OBC	MLW	No	No	No	9466993592	लाली
17	Raj kumar	M	OBC	Farmer	No	No	No	8059803883	Raj kumar

